

**SUMMARY REPORT**  
**567 WEST CARDINAL LANE (FORMERLY 1452 WEST CARDINAL LANE)**  
**LAUREL BAY MILITARY HOUSING AREA**  
**MARINE CORPS AIR STATION BEAUFORT**  
**BEAUFORT, SC**

**Revision: 0**  
**Prepared for:**

**Department of the Navy**  
**Naval Facilities Engineering Command, Mid-Atlantic**  
**9324 Virginia Avenue**  
**Norfolk, Virginia 23511-3095**

**and**



**Naval Facilities Engineering Command Atlantic**  
**9324 Virginia Avenue**  
**Norfolk, Virginia 23511-3095**

**JUNE 2021**

**SUMMARY REPORT**  
**567 WEST CARDINAL LANE (FORMERLY 1452 WEST CARDINAL LANE)**  
**LAUREL BAY MILITARY HOUSING AREA**  
**MARINE CORPS AIR STATION BEAUFORT**  
**BEAUFORT, SC**

**Revision: 0**  
**Prepared for:**

**Department of the Navy**  
**Naval Facilities Engineering Command, Mid- Atlantic**  
**9324 Virginia Avenue**  
**Norfolk, Virginia 23511-3095**

**and**



**Naval Facilities Engineering Command Atlantic**

**9324 Virginia Avenue**  
**Norfolk, Virginia 23511-3095**

**Prepared by:**

**CDM - AECOM**  
**Multimedia Joint Venture**

**CDM - AECOM Multimedia Joint Venture**  
**10560 Arrowhead Drive, Suite 500**  
**Fairfax, Virginia 22030**

**Contract Number: N62470-14-D-9016**  
**CTO WE52**  
**JUNE 2021**

## Table of Contents

<b>1.0</b>	<b>INTRODUCTION .....</b>	<b>1</b>
1.1	BACKGROUND INFORMATION.....	1
1.2	UST REMOVAL AND ASSESSMENT PROCESS.....	2
<b>2.0</b>	<b>SAMPLING ACTIVITIES AND RESULTS .....</b>	<b>4</b>
2.1	UST REMOVAL AND SOIL SAMPLING .....	5
2.2	SOIL ANALYTICAL RESULTS.....	5
2.3	INITIAL GROUNDWATER SAMPLING .....	5
2.4	INITIAL GROUNDWATER ANALYTICAL RESULTS .....	6
2.5	PERMANENT WELL GROUNDWATER SAMPLING.....	6
2.6	PERMANENT WELL GROUNDWATER ANALYTICAL RESULTS.....	7
2.7	LONG TERM MONITORING .....	8
2.8	LONG TERM MONITORING ANALYTICAL RESULTS.....	9
2.9	SOIL GAS SAMPLING.....	9
2.10	SOIL GAS ANALYTICAL RESULTS .....	10
<b>3.0</b>	<b>PROPERTY STATUS.....</b>	<b>10</b>
<b>4.0</b>	<b>REFERENCES .....</b>	<b>11</b>

## Tables

Table 1	Laboratory Analytical Results - Soil
Table 2	Laboratory Analytical Results - Initial Groundwater
Table 3	Laboratory Analytical Results - Permanent Monitoring Well Groundwater
Table 4	Laboratory Analytical Results - Long Term Monitoring
Table 5	Laboratory Analytical Results - Vapor

## Appendices

Appendix A	Multi-Media Selection Process for LBMH
Appendix B	UST Assessment Report
Appendix C	Laboratory Analytical Report - Initial Groundwater
Appendix D	Laboratory Analytical Reports - Permanent Well Groundwater
Appendix E	Historical Groundwater Analytical Results
Appendix F	Laboratory Analytical Report - Vapor
Appendix G	Regulatory Correspondence

---

### List of Acronyms

bgs	below ground surface
BTEX	benzene, toluene, ethylbenzene, and xylenes
CTO	Contract Task Order
COPC	constituents of potential concern
ft	feet
IDIQ	Indefinite Delivery, Indefinite Quantity
IGWA	Initial Groundwater Assessment
JV	Joint Venture
LBMH	Laurel Bay Military Housing
LNAPL	light non-aqueous phase liquid
LTM	long-term monitoring
MCAS	Marine Corps Air Station
NAVFAC Mid-Lant	Naval Facilities Engineering Command Mid-Atlantic
NFA	No Further Action
PAH	polynuclear aromatic hydrocarbon
QAPP	Quality Assurance Program Plan
RBSL	risk-based screening level
SCDHEC	South Carolina Department of Health and Environmental Control
Site	LBMH area at MCAS Beaufort, South Carolina
UFP SAP	Uniform Federal Policy Sampling and Analysis Plan
USEPA	United States Environmental Protection Agency
UST	underground storage tank
VI	vapor intrusion
VISL	vapor intrusion screening level

## **1.0 INTRODUCTION**

The CDM - AECOM Multimedia Joint Venture (JV) was contracted by the Naval Facilities Engineering Command, Mid-Atlantic (NAVFAC Mid-Lant) to provide reporting services for the heating oil underground storage tanks (USTs) located in Laurel Bay Military Housing (LBMH) area at the Marine Corps Air Station (MCAS) Beaufort, South Carolina (Site). This work has been awarded under Contract Task Order (CTO) WE52 of the Indefinite Delivery, Indefinite Quantity (IDIQ) Multimedia Environmental Compliance Contract (Contract No. N62470-14-D-9016).

As of January 2014, the LBMH addresses were re-numbered to comply with the E-911 emergency response addressing system; however, in order to remain consistent with historical sampling and reporting for LBMH area, the residences will continue to be referenced with their original address numbers in sample nomenclature and reporting documents.

This report summarizes the results the environmental investigation activities associated with the storage of home heating oil and the potential release of petroleum constituents at the referenced property. Based on the results of the investigation, long-term monitoring (LTM) was approved by the South Carolina Department of Health and Environmental Control (SCDHEC) for 567 West Cardinal Lane (Formerly 1452 West Cardinal Lane) in order to monitor groundwater impacts from the former heating oil USTs. LTM consists of annual groundwater sampling and monthly passive light non-aqueous phase liquid (LNAPL), also referred to as free product, recovery and monitoring activities. LTM activities are currently being conducted at the referenced property. The following information is included in this report:

- Background information;
- Sampling activities and results; and
- A determination of the property status.

### **1.1 Background Information**

The LBMH area is located approximately 3.5 miles west of MCAS Beaufort. The area is approximately 970 acres in size and serves as an enlisted and officer family housing area. The area is configured with single family and duplex residential structures, and includes recreation, open space, and community facilities. The community includes approximately 1,300 housing

units, including legacy Capehart style homes and newer duplex style homes. The housing area is bordered on the west by salt marshes and the Broad River, and to the north, east and south by uplands. Forested areas lie along the northern and northeastern borders.

Capehart style homes within the LBMH area were formerly heated using heating oil stored in USTs at each residence. There were 1,100 Capehart style housing units in the LBMH area. The newer duplex homes within the LBMH area never utilized heating oil tanks. Heating oil has not been used at Laurel Bay since the mid-1980s. As was the accepted practice at the time, USTs were drained, filled with dirt, capped, and left in place when they were removed from service. Residential USTs are not regulated in the State of South Carolina (i.e., there are no federal or state laws governing installation, management, or removal).

In 2007, MCAS Beaufort began a voluntary program to remove the unregulated, residential heating oil USTs and conduct sampling activities to determine if, and to what extent, petroleum constituents may have impacted the surrounding environment. MCAS Beaufort coordinated with the SCDHEC to develop removal procedures that were consistent with procedural requirements for regulated USTs. All tank removal activities and follow-on actions are conducted in coordination with SCDHEC. To date, all known USTs have been removed from all residential properties within the LBMH area.

In 2015, the Public-Private Venture (PPV) responsible for the management of the residential area at LBMH initiated a plan to replace outdated homes in the LBMH area. The plan includes the demolition of existing homes and subsequent construction of new homes. In discussions with the PPV it was revealed that construction of the new homes could occur on portions of the property where the USTs were formerly located. In response to this plan, MCAS Beaufort assessed subsurface soil gas concentrations in the area of the former USTs at select properties within the demolition areas. The subject property of this report is one of the properties within the planned demolition area which was selected for a soil gas evaluation. It should be noted that the house at the subject property has since been demolished and this property is an empty lot. There are no current plans for construction in this area.

## **1.2 UST Removal and Assessment Process**

During the UST removal process, a soil sample was collected from beneath the UST excavations (approximately 4 to 6 feet [ft] below ground surface [bgs]) and analyzed for a predetermined list of constituents of potential concern (COPCs) associated with the petroleum compounds

found in home heating oil. These COPCs, derived from the *Quality Assurance Program Plan (QAPP) for the Underground Storage Tank Management Division, Revision 3.1* (SCDHEC, 2016) and the *Underground Storage Tank Assessment Instructions for Permanent Closure and Change-In-Service*, (SCDHEC, 2018), are as follows:

- benzene, toluene, ethylbenzene, and xylenes (BTEX),
- naphthalene, and
- five select polynuclear aromatic hydrocarbon (PAHs): benzo(a)anthracene, benzo(b)fluoranthene, benzo(k)fluoranthene, chrysene and dibenz(a,h)anthracene.

Soil sample results were submitted by MCAS Beaufort to SCDHEC utilizing SCDHEC's UST Assessment Report form. In accordance with SCDHEC's *QAPP for the UST Management Division* (SCDHEC, 2016), the soil screening levels consists of SCDHEC risk-based screening levels (RBSLs). It should be noted that the RBSLs for select PAHs were revised in Revision 2.0 of the QAPP (SCDHEC, 2013) and were revised again in Revision 3.0 (SCDHEC, 2015). The screening levels used for evaluation at each site were those levels that were in effect at the time of reporting and review by SCDHEC.

The results of the soil sampling at each former UST location were used to determine if a potential for groundwater contamination exists (i.e., soil results greater than RBSLs) and subsequently to select properties for follow-up initial groundwater assessment (IGWA) sampling. The IGWA sampling process utilizes temporary groundwater sampling points that are typically installed and sampled within the same day. The intent of the sampling point is to determine the presence or absence of the aforementioned COPCs in groundwater and identify whether former UST locations may require additional delineation of COPCs in groundwater. These sampling points are not subjected to the same installation standards as permanent monitoring wells and, as such; the data obtained from the IGWA wells can sometimes be biased high and is considered preliminary data. In order to confirm the presence of any impact to groundwater, a permanent well is installed where IGWA sampling has indicated the presence of free product and/or COPCs is in excess of the SCDHEC RBSLs for groundwater. If COPCs and/or free product are found to be present in the permanent well, additional permanent wells are installed to delineate the extent of impact to groundwater and a sampling program (LTM) is established. If free product is detected in a permanent well, a groundwater sample is not collected, and monthly passive LNAPL monitoring and recovery activities are conducted. A

multi-media investigation selection process tree, applicable to the LBMH UST investigations, is presented as Appendix A.

In accordance with the multi-media investigation selection process (Appendix A), groundwater analytical results are typically compared to the site specific groundwater vapor intrusion screening levels (VISLs) to evaluate the potential for vapor intrusion into existing homes and the necessity for an investigation associated with this media. However, as previously stated, this property did not have an existing home and instead was among those selected for an evaluation of soil gas because of the planned demolition and construction activities.

## **2.0 SAMPLING ACTIVITIES AND RESULTS**

The following section presents the sampling activities and associated results for 567 West Cardinal Lane (Formerly 1452 West Cardinal Lane). The sampling activities at 567 West Cardinal Lane (Formerly 1452 West Cardinal Lane) comprised a soil investigation, IGWA sampling, installation and sampling of five permanent monitoring wells, LTM sampling, and a vapor intrusion (VI) investigation. Details regarding the soil investigation at this site are provided in the *SCDHEC UST Assessment Report – 1452 West Cardinal Lane* (MCAS Beaufort, 2012). The UST Assessment Report is provided in Appendix B. Details regarding the IGWA sampling activities at this site are provided in the *Initial Groundwater Investigation Report – February 2015* (Resolution Consultants, 2015). The laboratory report that includes the pertinent IGWA analytical results for this site is presented in Appendix C. Details regarding the permanent well installations and initial sampling activities at this site are provided in the *Groundwater Assessment Report – March and April 2017, Revision 1* (Resolution Consultants, 2017), in the *Groundwater Assessment Report – March and April 2018* (Resolution Consultants, 2018) and in the *Groundwater Assessment Report – November and December 2018 and April 2019* (CDM-AECOM Multimedia JV, 2019). The laboratory reports that includes the pertinent groundwater analytical results for this site are presented in Appendix D. Details regarding the LTM activities to date at this site are provided in the *2019 Groundwater Monitoring Report* (Resolution Consultants, 2019). A comprehensive table of the historical groundwater analytical results for all permanent monitoring wells at the site through 2019 is presented in Appendix E. Details regarding the VI investigation at this site are provided in the *Letter Report Petroleum Vapor Intrusion Investigations – February 2019 through July 2019* (CDM-AECOM Multimedia JV, 2019). The laboratory report that includes the pertinent soil gas analytical results for this site is presented in Appendix F.



## **2.1 UST Removal and Soil Sampling**

On January 31, 2012, a single 280 gallon heating oil UST was removed from the front landscaped area, adjacent to the driveway at 567 West Cardinal Lane (Formerly 1452 West Cardinal Lane). The former UST location is indicated on Figures 2 and 3 of the UST Assessment Report (Appendix B). The UST was removed and properly disposed of (i.e., shipped offsite for recycling or transported to a landfill). There was no visual evidence (i.e., staining or sheen) of petroleum impact at the time of the UST removal. According to the UST Assessment Report (Appendix B), the depth to the base of the UST was 6'2" bgs and a single soil sample was collected from that depth. The sample was collected from the fill port side of the former UST to represent a worst case scenario and shipped to an offsite laboratory for analysis of the petroleum COPCs. Sampling was performed in accordance with applicable South Carolina regulation R.61-92, Part 280 (SCDHEC, 2017) and assessment guidelines.

## **2.2 Soil Analytical Results**

A summary of the laboratory analytical results and SCDHEC RBSLs is presented in Table 1. A copy of the laboratory analytical data report is included in the UST Assessment Report presented in Appendix B. The laboratory analytical data report includes the soil results for the additional PAHs that were analyzed, but do not have associated RBSLs.

The soil sample results were submitted by MCAS Beaufort to SCDHEC utilizing SCDHEC's UST Assessment Report form (Appendix B). The results of the soil sampling at the former UST location were used by MCAS Beaufort, in consultation with SCDHEC, to determine a path forward (i.e., additional sampling or No Further Action [NFA]) for the property. The soil results collected from the former UST location at 567 West Cardinal Lane (Formerly 1452 West Cardinal Lane) were greater than the SCDHEC RBSLs, which indicated further investigation was required. In a letter dated April 1, 2014, SCDHEC requested an IGWA for 567 West Cardinal Lane (Formerly 1452 West Cardinal Lane) to determine if the groundwater was impacted by petroleum COPCs. SCDHEC's request letter is provided in Appendix G.

## **2.3 Initial Groundwater Sampling**

On February 3, 2015, a single temporary monitoring well was installed at 567 West Cardinal Lane (Formerly 1452 West Cardinal Lane), in accordance with the South Carolina Well Standards and Regulations (R.61-71.H-I, updated June 24, 2016). In order to provide data that can be used to determine whether COPCs are migrating to underlying groundwater, the

monitoring well was placed in the same general location as the former heating oil UST. The former UST location is indicated on Figures 2 and 3 of the UST Assessment Report (Appendix B). Further details are provided in the *Initial Groundwater Investigation Report – February 2015* (Resolution Consultants, 2015).

The sampling strategy for this phase of the investigation required a one-time sampling event of the temporary monitoring well. Following well installation and development, a groundwater sample was collected using low-flow methods and shipped to an offsite laboratory for analysis of the petroleum COPCs. Upon completion of groundwater sampling, the temporary well was abandoned in accordance with the South Carolina Well Standards and Regulations R.61-71.H-I (SCDHEC, 2016). Field forms are provided in the *Initial Groundwater Investigation Report – February 2015* (Resolution Consultants, 2015).

## **2.4 Initial Groundwater Analytical Results**

A summary of the laboratory analytical results and SCDHEC RBSLs is presented in Table 2. A copy of the laboratory analytical data report is included in Appendix C.

The groundwater results collected from 567 West Cardinal Lane (Formerly 1452 West Cardinal Lane) were greater than the SCDHEC RBSLs and the site specific groundwater VISLs (Table 2), which indicated further investigation was required. In a letter dated May 5, 2015, SCDHEC requested a permanent well be installed for 567 West Cardinal Lane (Formerly 1452 West Cardinal Lane) to confirm the impact to groundwater detected in the temporary well sample. SCDHEC's request letter is provided in Appendix G.

## **2.5 Permanent Well Groundwater Sampling**

On March 13, 2017, a permanent monitoring well was installed at 567 West Cardinal Lane (Formerly 1452 West Cardinal Lane), in accordance with the South Carolina Well Standards and Regulations (R.61-71.H-I, updated June 24, 2016). In order to provide data that can be used to determine whether COPCs are migrating to underlying groundwater, the permanent monitoring well, MW01, was placed approximately 15 feet from the former heating oil UST and the IGWA sample location. The former UST location is indicated on Figures 2 and 3 of the UST Assessment Report (Appendix B). Further details are provided in the *Groundwater Assessment Report – March and April 2017, Revision 1* (Resolution Consultants, 2017). The sampling strategy for this phase of the investigation required an initial sampling event of the permanent monitoring well.

On March 13, 2018, an additional permanent monitoring well (MW02) was installed at 567 West Cardinal Lane (Formerly 1452 West Cardinal Lane). The permanent monitoring well, MW02, was placed in the same general location as the former heating oil UST. The former UST location is indicated on Figures 2 and 3 of the UST Assessment Report (Appendix B). Further details are provided in the *Groundwater Assessment Report – March and April 2018* (Resolution Consultants, 2018). The sampling strategy for this phase of the investigation required an initial sampling event of the permanent monitoring well.

In November 2018, three additional permanent wells (MW03, MW04 and MW05) were installed around the property at 567 West Cardinal Lane (Formerly 1452 West Cardinal Lane) to delineate potential contamination. Further details are provided in the *Groundwater Assessment Report – November and December 2018 and April 2019* (CDM-AECOM Multimedia JV, 2019). The sampling strategy for this phase of the investigation required an initial sampling event of the permanent monitoring wells.

Following well installation and development, groundwater samples were collected using low-flow methods and shipped to an offsite laboratory for analysis of the petroleum COPCs. Field forms are provided in the *Groundwater Assessment Report – March and April 2017, Revision 1* (Resolution Consultants, 2017), in the *Groundwater Assessment Report – March and April 2018* (Resolution Consultants, 2018) and in the *Groundwater Assessment Report – November and December 2018 and April 2019* (CDM-AECOM Multimedia JV, 2019).

## **2.6 Permanent Well Groundwater Analytical Results**

A summary of the laboratory analytical results and SCDHEC RBSLs is presented in Table 3. A copy of the laboratory analytical data reports are included in Appendix D.

During the March and April 2017 groundwater assessment, the groundwater results collected from 567 West Cardinal Lane (Formerly 1452 West Cardinal Lane) at MW01 were less than the SCDHEC RBSLs (Table 3). Due to large trees and associated tree canopies in the area, the monitoring well, MW01, was placed approximately 15 feet from the former heating oil UST and it was recommended that an additional monitoring well was installed as close to the former UST location as possible. In a letter dated December 11, 2017, SCDHEC approved the recommendation for the installation of an additional monitoring well for 567 West Cardinal Lane (Formerly 1452 West Cardinal Lane). SCDHEC's letter is provided in Appendix G.

During the March and April 2018 groundwater assessment, the groundwater results collected from 567 West Cardinal Lane (Formerly 1452 West Cardinal Lane) at MW02 were greater than the SCDHEC RBSLs (Table 3), which indicated that further investigation was required. In a letter dated October 25, 2018, SCDHEC requested that LTM be carried out for 567 West Cardinal Lane (Formerly 1452 West Cardinal Lane) to continue to monitor the impact to groundwater detected in the permanent well sample (MW02). SCDHEC's request letter is provided in Appendix G.

During the November and December 2018 and April 2019 groundwater assessment, the groundwater results collected from 567 West Cardinal Lane (Formerly 1452 West Cardinal Lane) were less than the SCDHEC RBSLs (Table 3). Based on these results, a recommendation was made to adopt the delineation wells into the existing LTM program for 567 West Cardinal Lane (Formerly 1452 West Cardinal Lane). In a letter dated August 14, 2019, SCDHEC approved the recommendation to add the additional permanent wells to the LTM program for 567 West Cardinal Lane (Formerly 1452 West Cardinal Lane) in order to monitor the impact to groundwater at this property. SCDHEC's approval letter is provided in Appendix G.

## **2.7 Long Term Monitoring**

The LTM program at 567 West Cardinal Lane (Formerly 1452 West Cardinal Lane) consists of annual groundwater sampling at the five permanent monitoring wells and monthly passive LNAPL monitoring and recovery activities. LNAPL monitoring and recovery activities consist of monthly gauging of monitoring wells with current and/or historical LNAPL detections and downgradient monitoring wells and monthly passive removal of LNAPL, if present, using hydrophobic absorbent socks. LTM sampling activities have been conducted annually since 2019 at the referenced site. The latest groundwater sampling details and LNAPL monitoring and recovery activities are provided in the *2019 Groundwater Monitoring Report* (Resolution Consultants, 2019).

The sampling strategy for this phase of the investigation required annual LTM sampling of the permanent wells until an optimized monitoring strategy (e.g., reduced COPCs, reduced sampling frequency, reduce number of wells, etc.) or NFA determination could be made for the site. During each LTM sampling event, groundwater samples were collected using low-flow methods and shipped to an offsite laboratory for analysis of the petroleum COPCs. If free product was detected, a groundwater sample was not collected from that location. Field forms from the

most recent sampling event in February and March 2019 are provided in the *2019 Groundwater Monitoring Report* (Resolution Consultants, 2019).

## **2.8 Long Term Monitoring Analytical Results**

A summary of the laboratory analytical results and SCDHEC RBSLs is presented in Table 4. A comprehensive table of the historical groundwater analytical results for all permanent monitoring wells at the site through 2019 is presented in Appendix E. The associated laboratory analytical data reports are located in each of the annual LBMH groundwater monitoring reports.

The groundwater results collected from 567 West Cardinal Lane (Formerly 1452 West Cardinal Lane) from at least one of the monitoring wells were greater than the SCDHEC RBSLs and/or the site specific groundwater VISLs (Table 4) and/or had a detection of free product during the 2018 and 2019 groundwater sampling events. This indicated LTM was required to continue at the property to further assess the impact in groundwater by COPCs associated with the former UST at concentrations that may present a potential risk to human health and the environment. In a letter dated December 17, 2019, SCDHEC approved continuing LTM at 567 West Cardinal Lane (Formerly 1452 West Cardinal Lane) in order to monitor groundwater impacts from the former heating oil UST. SCDHEC's approval letter is provided in Appendix G.

LTM will continue at this property until COPC concentrations in groundwater sampled from all permanent monitoring wells are less than the SCDHEC RBSLs for three or more consecutive sampling events and free product is no longer detected at greater than 0.01 feet.

## **2.9 Soil Gas Sampling**

On February 20, 2019, two temporary subsurface soil gas wells were attempted to be installed at 567 West Cardinal Lane (Formerly 1452 West Cardinal Lane) in accordance with the SCDHEC approved *Uniform Federal Policy Sampling and Analysis Plan (UFP SAP) for Vapor Media, Revision 1* (CDM-AECOM Multimedia JV, 2019). Soil gas sampling was conducted at this property to assess the potential risk for vapor intrusion associated with the possible construction of a new home on top of the former UST location. A subsurface soil gas well was placed in the same general location as the former heating oil UST and MW02. A second subsurface soil gas well was attempted to be placed within the former residence footprint; however, it was unable to be installed due to shallow groundwater at the location. The former UST location is indicated on Figures 2 and 3 of the UST Assessment Report (Appendix B).

Further details are provided in the *Letter Report Petroleum Vapor Intrusion Investigations – February 2019 through July 2019* (CDM-AECOM Multimedia JV, 2019).

The sampling strategy for this phase of the investigation required a one-time sampling event of the subsurface soil gas well. The subsurface soil gas well was sampled on February 22, 2019. A soil gas sample was collected and shipped to an offsite laboratory for analysis of the petroleum COPCs. Upon completion of soil gas sampling, the temporary subsurface soil gas well was abandoned in accordance with the *UFP SAP for Vapor Media, Revision 1* (CDM-AECOM Multimedia JV, 2019). Field forms are provided in the *Letter Report Petroleum Vapor Intrusion Investigations – February 2019 through July 2019* (CDM-AECOM Multimedia JV, 2019).

### **2.10 Soil Gas Analytical Results**

A summary of the laboratory analytical results and United States Environmental Protection Agency (USEPA) VISLs is presented in Table 5. A copy of the laboratory analytical data report is included in Appendix F.

The soil gas results collected from 567 West Cardinal Lane (Formerly 1452 West Cardinal Lane) were below the USEPA VISLs, which indicated that the subsurface soil gas was not impacted by COPCs associated with the former USTs at concentrations that present a potential risk to human health and the environment.

## **3.0 PROPERTY STATUS**

The house at 567 West Cardinal Lane (Formerly 1452 West Cardinal Lane) was demolished and the property is an empty lot. There are no current plans for construction in this area. Based on the analytical results for groundwater collected from the permanent monitoring wells and/or detection of free product, LTM is required to continue at 567 West Cardinal Lane (Formerly 1452 West Cardinal Lane) to further assess the impact in groundwater by COPCs associated with the former UST. Groundwater monitoring results for this site beyond 2019 will be available on the Laurel Bay Health Study website, which is located at: <https://www.beaufort.marines.mil/Resources/Laurel-Bay-Health-Study/>. Based on the analytical results for soil gas, it was determined that there was not a VI concern at this property and a recommendation was made for no additional VI assessment activities. SCDHEC approved the no further VI investigation recommendation for 567 West Cardinal Lane (Formerly 1452 West Cardinal Lane) in a letter dated February 5, 2020. SCDHEC's letter is provided in Appendix G.



#### **4.0 REFERENCES**

- CDM-AECOM Multimedia JV, 2019. *Uniform Federal Policy Sampling and Analysis Plan for Vapor Media, Revision 1, for Laurel Bay Military Housing Area, Marine Corps Air Station Beaufort, Beaufort, South Carolina*, January 2019.
- CDM-AECOM Multimedia JV, 2019. *Groundwater Assessment Report – November and December 2018 and April 2019 for Laurel Bay Military Housing Area, Multiple Properties, Laurel Bay Military Housing Area, Marine Corps Air Station Beaufort, Beaufort, South Carolina*, July 2019.
- CDM-AECOM Multimedia JV, 2019. *Letter Report Petroleum Vapor Intrusion Investigations – February 2019 through July 2019 for Laurel Bay Military Housing Area, Multiple Properties, Laurel Bay Military Housing Area, Marine Corps Air Station Beaufort, Beaufort, South Carolina*, December 2019.
- Marine Corps Air Station Beaufort, 2012. *South Carolina Department of Health and Environmental Control (SCDHEC) Underground Storage Tank Assessment Report – 1452 West Cardinal Lane, Laurel Bay Military Housing Area*, April 2012.
- Resolution Consultants, 2015. *Initial Groundwater Investigation Report – February 2015 for Laurel Bay Military Housing Area, Multiple Properties, Laurel Bay Military Housing Area, Marine Corps Air Station Beaufort, Beaufort, South Carolina*, April 2015.
- Resolution Consultants, 2017. *Groundwater Assessment Report – March and April 2017, Revision 1, for Laurel Bay Military Housing Area, Multiple Properties, Laurel Bay Military Housing Area, Marine Corps Air Station Beaufort, Beaufort, South Carolina*, October 2017.
- Resolution Consultants, 2018. *Groundwater Assessment Report – March and April 2018 for Laurel Bay Military Housing Area, Multiple Properties, Laurel Bay Military Housing Area, Marine Corps Air Station Beaufort, Beaufort, South Carolina*, September 2018.
- Resolution Consultants, 2019. *2019 Groundwater Monitoring Report for Laurel Bay Military Housing Area, Long-Term Monitoring (LTM), Laurel Bay Military Housing Area, Marine Corps Air Station Beaufort, Beaufort, South Carolina*, October 2019.

South Carolina Department of Health and Environmental Control Bureau of Land and Waste Management, 2013. *Quality Assurance Program Plan for the Underground Storage Tank Management Division, Revision 2.0*, April 2013.

South Carolina Department of Health and Environmental Control Bureau of Land and Waste Management, 2015. *Quality Assurance Program Plan for the Underground Storage Tank Management Division, Revision 3.0*, May 2015.

South Carolina Department of Health and Environmental Control Bureau of Land and Waste Management, 2016. *Quality Assurance Program Plan for the Underground Storage Tank Management Division, Revision 3.1*, February 2016.

South Carolina Department of Health and Environmental Control Bureau of Land and Waste Management, 2017. *R.61-92, Part 280, Underground Storage Tank Control Regulations*, March 2017.

South Carolina Department of Health and Environmental Control Bureau of Land and Waste Management, 2018. *Underground Storage Tank Assessment Instructions for Permanent Closure and Change-In-Service*, March 2018.

South Carolina Department of Health and Environmental Control Bureau of Water, 2016. *R.61-71, Well Standards*, June 2016.

United States Environmental Protection Agency, 2019. *USEPA OSWER Vapor Intrusion Assessment, Vapor Intrusion Screening Level Calculator*, May 2019.



## Tables

**Table 1**  
**Laboratory Analytical Results - Soil**  
**567 West Cardinal Lane (Formerly 1452 West Cardinal Lane)**  
**Laurel Bay Military Housing Area**  
**Marine Corps Air Station Beaufort**  
**Beaufort, South Carolina**

Constituent	SCDHEC RBSLs <sup>(1)</sup>	Results Samples Collected 01/31/12
<b>Volatile Organic Compounds Analyzed by EPA Method 8260B (mg/kg)</b>		
Benzene	0.003	<b>0.00121</b>
Ethylbenzene	1.15	<b>0.0507</b>
Naphthalene	0.036	<b>0.727</b>
Toluene	0.627	ND
Xylenes, Total	13.01	<b>0.322</b>
<b>Semivolatile Organic Compounds Analyzed by EPA Method 8270D (mg/kg)</b>		
Benzo(a)anthracene	0.066	<b>0.199</b>
Benzo(b)fluoranthene	0.066	<b>0.143</b>
Benzo(k)fluoranthene	0.066	<b>0.0936</b>
Chrysene	0.066	<b>0.297</b>
Dibenz(a,h)anthracene	0.066	ND

**Notes:**

<sup>(1)</sup> South Carolina Risk-Based Screening Levels from the Quality Assurance Program Plan for the Underground Storage Tank Management Division, Revision 1.1 (SCDHEC, February 2011).

Bold font indicates the analyte was detected.

Bold font and shading indicates the concentration exceeds the SCDHEC RBSL.

EPA - United States Environmental Protection Agency

mg/kg - milligrams per kilogram

ND - not detected at the reporting limit (or method detection limit if shown on the laboratory report). The soil laboratory report is provided in Appendix B.

RBSL - Risk-Based Screening Level

SCDHEC - South Carolina Department Of Health and Environmental Control

**Table 2**  
**Laboratory Analytical Results - Initial Groundwater**  
**567 West Cardinal Lane (Formerly 1452 West Cardinal Lane)**  
**Laurel Bay Military Housing Area**  
**Marine Corps Air Station Beaufort**  
**Beaufort, South Carolina**

Constituent	SCDHEC RBSLs <sup>(1)</sup>	Site-Specific Groundwater VISLs <sup>(2)</sup>	Results Sample Collected 02/05/15
<b>Volatile Organic Compounds Analyzed by EPA Method 8260B (µg/L)</b>			
Benzene	5	16.24	ND
Ethylbenzene	700	45.95	<b>8.4</b>
Naphthalene	25	29.33	<b>37</b>
Toluene	1000	105,445	<b>0.64</b>
Xylenes, Total	10,000	2,133	<b>33</b>
<b>Semivolatile Organic Compounds Analyzed by EPA Method 8270D (µg/L)</b>			
Benzo(a)anthracene	10	NA	ND
Benzo(b)fluoranthene	10	NA	ND
Benzo(k)fluoranthene	10	NA	ND
Chrysene	10	NA	ND
Dibenz(a,h)anthracene	10	NA	ND

**Notes:**

<sup>(1)</sup> South Carolina Risk-Based Screening Levels from the Quality Assurance Program Plan for the Underground Storage Tank Management Division, Revision 2.0 (SCDHEC, April 2013).

<sup>(2)</sup> Site-specific groundwater VISLs were calculated using the EPA JE Model Spreadsheets (Version 3.1, February 2004) and conservative modeling inputs representative of a small single-story house with an 8 foot ceiling. Site-specific groundwater VISLs were developed based on a target risk level of  $1 \times 10^{-6}$ , a target hazard quotient of 1 (per target organ), and a default residential exposure scenario, assuming exposure for 24 hours/day, 350 days/year, for 26 years. Modeling was performed for a range of depths to groundwater for application as appropriate in different areas of the Laurel Bay Military Housing Area. The most conservative levels are presented for comparison. Refer to Appendix H of the Uniform Federal Policy Sampling Analysis and Sampling Plan for Vapor Media, Revision 4 (Resolution Consultants, April 2017) for additional information.

Bold font indicates the analyte was detected.

Bold font and shading indicates the concentration exceeds the SCDHEC RBSL and/or the Site-Specific Groundwater VISL.

EPA - United States Environmental Protection Agency

JE - Johnson & Ettinger

NA - not applicable

ND - not detected at the reporting limit (or method detection limit if shown on the laboratory report). The groundwater laboratory report is provided in Appendix C.

RBSL - Risk-Based Screening Level

SCDHEC - South Carolina Department Of Health and Environmental Control

µg/L - micrograms per liter

VISL - Vapor Intrusion Screening Level

**Table 3**  
**Laboratory Analytical Results - Permanent Monitoring Well Groundwater**  
**567 West Cardinal Lane (Formerly 1452 West Cardinal Lane)**  
**Laurel Bay Military Housing Area**  
**Marine Corps Air Station Beaufort**  
**Beaufort, South Carolina**

Constituent	SCDHEC RBSLs <sup>(1)</sup>	Site-Specific Groundwater VISLs <sup>(2)</sup>	Results Samples Collected 03/23/17, 03/20/18, and 12/14/18				
			MW01 03/23/17	MW02 03/20/18	MW03 12/14/18	MW04 12/14/18	MW05 12/14/18
Volatile Organic Compounds Analyzed by EPA Method 8260B (µg/L)							
Benzene	5	16.24	ND	ND	ND	ND	ND
Ethylbenzene	700	45.95	ND	3.9	ND	ND	ND
Naphthalene	25	29.33	ND	45	ND	ND	ND
Toluene	1000	105,445	ND	ND	ND	ND	ND
Xylenes, Total	10,000	2,133	ND	17	ND	ND	ND
Semivolatile Organic Compounds Analyzed by EPA Method 8270D (µg/L)							
Benzo(a)anthracene	10	NA	ND	ND	ND	ND	ND
Benzo(b)fluoranthene	10	NA	ND	ND	ND	ND	ND
Benzo(k)fluoranthene	10	NA	ND	ND	ND	ND	ND
Chrysene	10	NA	ND	ND	ND	ND	ND
Dibenz(a,h)anthracene	10	NA	ND	ND	ND	ND	ND

**Notes:**

<sup>(1)</sup> South Carolina Risk-Based Screening Levels from the Quality Assurance Program Plan for the Underground Storage Tank Management Division, Revision 3.1 (SCDHEC, February 2016).

<sup>(2)</sup> Site-specific groundwater VISLs were calculated using the EPA JE Model Spreadsheets (Version 3.1, February 2004) and conservative modeling inputs representative of a small single-story house with an 8 foot ceiling. Site-specific groundwater VISLs were developed based on a target risk level of  $1 \times 10^{-6}$ , a target hazard quotient of 1 (per target organ), and a default residential exposure scenario, assuming exposure for 24 hours/day, 350 days/year, for 26 years. Modeling was performed for a range of depths to groundwater for application as appropriate in different areas of the Laurel Bay Military Housing Area. The most conservative levels are presented for comparison. Refer to Appendix H of the Uniform Federal Policy Sampling Analysis and Sampling Plan for Vapor Media, Revision 4 (Resolution Consultants, April 2017) for additional information.

Bold font indicates the analyte was detected.

Bold font and shading indicates the concentration exceeds the SCDHEC RBSL and/or the Site-Specific Groundwater VISL.

EPA - United States Environmental Protection Agency

JE - Johnson & Ettinger

NA - not applicable

ND - not detected at the reporting limit (or method detection limit if shown on the laboratory report). The groundwater laboratory report is provided in Appendix D.

RBSL - Risk-Based Screening Level

SCDHEC - South Carolina Department Of Health and Environmental Control

µg/L - micrograms per liter

VISL - Vapor Intrusion Screening Level

**Table 4**  
**Laboratory Analytical Results - Long Term Monitoring**  
**567 West Cardinal Lane (Formerly 1452 West Cardinal Lane)**  
**Laurel Bay Military Housing Area**  
**Marine Corps Air Station Beaufort**  
**Beaufort, South Carolina**

Constituent		Benzene	Ethylbenzene	Naphthalene	Toluene	Xylenes	Benzo(a) anthracene	Benzo(b) fluoranthene	Benzo(k) fluoranthene	Chrysene	Dibenz(a,h) anthracene
<b>SCDHEC RBSLs <sup>(1)</sup> (µg/L)</b>		5	700	25	1000	10,000	10	10	10	10	10
<b>Site-Specific Groundwater VISLs <sup>(2)</sup> (µg/L)</b>		16.24	45.95	29.33	105,445	2,133	N/A	N/A	N/A	N/A	N/A
Well ID	Sample Date										
BEALB1452MW01	3/23/2017	ND	ND	ND	ND	ND	ND	ND	ND	ND	ND
	2/26/2019	ND	ND	ND	ND	ND	ND	ND	ND	ND	ND
BEALB1452MW02	3/20/2018	ND	<b>3.9</b>	<b>45</b>	ND	<b>17</b>	ND	ND	ND	ND	ND
	2/26/2019	<b>NS - FP</b>	<b>NS - FP</b>	<b>NS - FP</b>	<b>NS - FP</b>	<b>NS - FP</b>	<b>NS - FP</b>	<b>NS - FP</b>	<b>NS - FP</b>	<b>NS - FP</b>	<b>NS - FP</b>
BEALB1452MW03	12/14/2018	ND	ND	ND	ND	ND	ND	ND	ND	ND	ND
	2/26/2019	ND	ND	ND	ND	ND	ND	ND	ND	ND	ND
BEALB1452MW04	12/14/2018	ND	ND	ND	ND	ND	ND	ND	ND	ND	ND
	2/26/2019	ND	ND	ND	ND	ND	ND	ND	ND	ND	ND
BEALB1452MW05	12/14/2018	ND	ND	ND	ND	ND	ND	ND	ND	ND	ND
	2/26/2019	ND	ND	ND	ND	ND	ND	ND	ND	ND	ND

**Notes:**

<sup>(1)</sup> South Carolina Risk-Based Screening Levels from the Quality Assurance Program Plan for the Underground Storage Tank Management Division, Revision 3.1 (SCDHEC, February 2016).

<sup>(2)</sup> Site-specific groundwater VISLs were calculated using the EPA JE Model Spreadsheets (Version 3.1, February 2004) and conservative modeling inputs representative of a small single-story house with an 8 foot ceiling. Site-specific groundwater VISLs were developed based on a target risk level of  $1 \times 10^{-6}$ , a target hazard quotient of 1 (per target organ), and a default residential exposure scenario, assuming exposure for 24 hours/day, 350 days/year, for 26 years. Modeling was performed for a range of depths to groundwater for application as appropriate in different areas of the Laurel Bay Military Housing Area. The most conservative levels are presented for comparison. Refer to Appendix H of the Uniform Federal Policy Sampling Analysis and Sampling Plan for Vapor Media, Revision 4 (Resolution Consultants, April 2017) for additional information.

Bold font indicates the analyte was detected.

Bold font and shading indicates the concentration exceeds the SCDHEC RBSL and/or the Site-Specific Groundwater VISL.

FP - free product

JE - Johnson & Ettinger

N/A - not applicable

ND - not detected at the reporting limit (or method detection limit if shown on the laboratory report). A comprehensive table of the historical groundwater analytical results for all permanent monitoring wells at the site through 2019 is presented in Appendix E.

NS - not sampled

RBSL - Risk-Based Screening Level

SCDHEC - South Carolina Department Of Health and Environmental Control

µg/L - micrograms per liter

VISL - Vapor Intrusion Screening Level

**Table 5**  
**Laboratory Analytical Results - Vapor**  
**567 Cardinal Drive (Formerly 1452 Cardinal Drive)**  
**Laurel Bay Military Housing Area**  
**Marine Corps Air Station Beaufort**  
**Beaufort, South Carolina**

Constituent	USEPA VISL <sup>(1)</sup>	Soil Gas Results Samples Collected 02/22/19
<b>Volatile Organic Compounds Analyzed by USEPA Method TO-15 (µg/m<sup>3</sup>)</b>		
Benzene	12	<b>2.2</b>
Toluene	17000	<b>5.5</b>
Ethylbenzene	37	<b>1.9</b>
m,p-Xylenes	350	<b>7.5</b>
o-Xylene	350	<b>2.8</b>
Naphthalene	2.8	<b>1.4</b>

**Notes:**

<sup>(1)</sup> United States Environmental Protection Agency Exterior Soil Gas Vapor Intrusion Screening Level (VISL) from VISL Calculator (May 2019).

VISLs are based on a residual exposure scenario and a target risk level of  $1 \times 10^{-6}$  and a hazard quotient of 0.1.

Bold font indicates the analyte was detected.

Bold font and shading indicates the concentration exceeds the residential VISL.

The vapor laboratory report is provided in Appendix F.

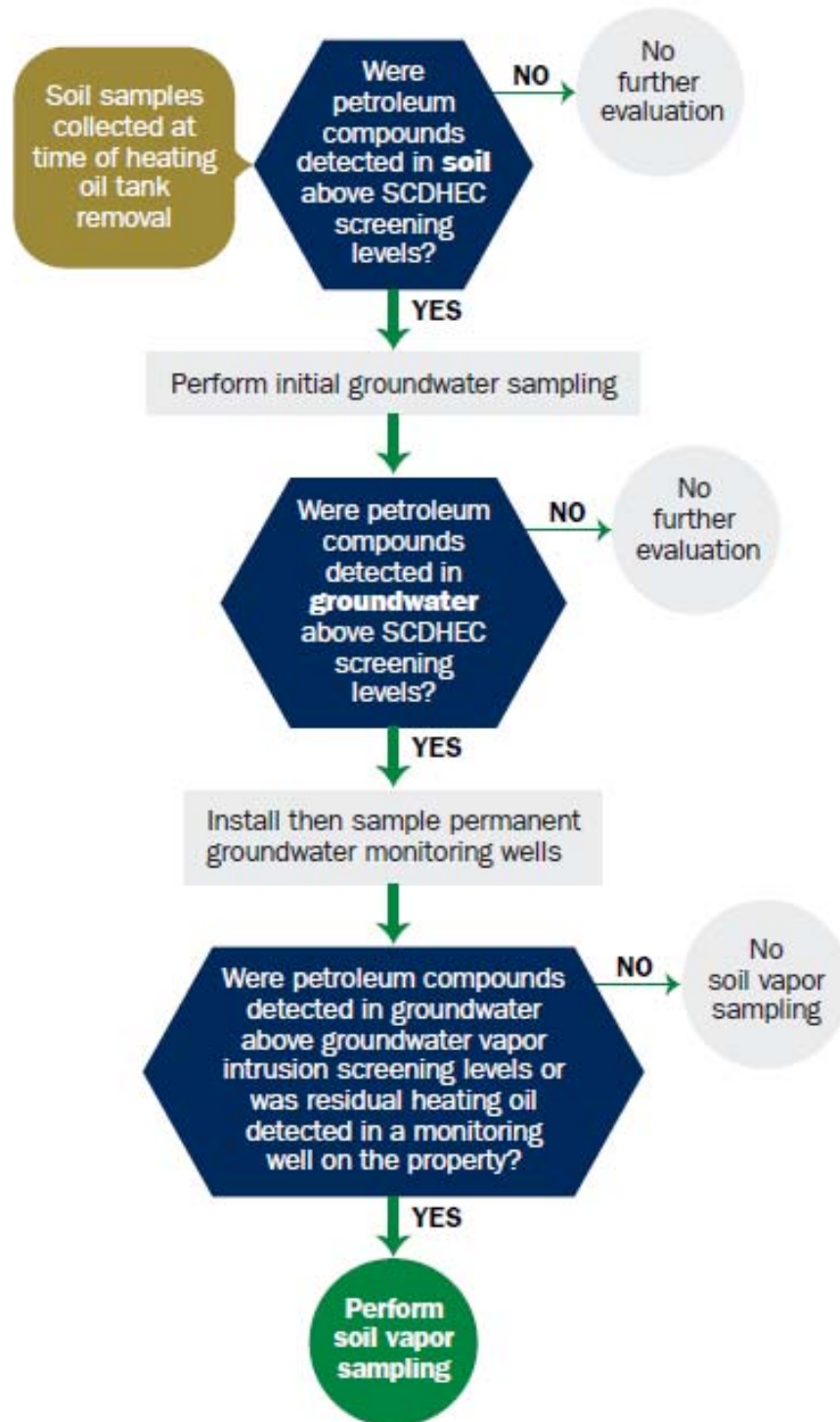
RBSL - Risk-Based Screening Level

µg/m<sup>3</sup> - micrograms per cubic meter

USEPA - United States Environmental Protection Agency

VISL - Vapor Intrusion Screening Level

**Appendix A**  
**Multi-Media Selection Process for LBMH**



Appendix A - Multi-Media Selection Process for LBMH



**Appendix B**  
**UST Assessment Report**

South Carolina Department of Health and Environmental Control (SCDHEC)  
**Underground Storage Tank (UST) Assessment Report**

<b>Date Received</b>  <div style="border: 1px solid black; height: 40px; margin-top: 10px;"></div>
<b>State Use Only</b>

**Submit Completed Form To:**  
**UST Program**  
**SCDHEC**  
**2600 Bull Street**  
**Columbia, South Carolina 29201**  
**Telephone (803) 896-7957**

**I. OWNERSHIP OF UST (S)**

MCAS Beaufort, Commanding Officer Attn: NREAO (Craig Ehde)		
Owner Name (Corporation, Individual, Public Agency, Other)		
P.O. Box 55001		
Mailing Address		
Beaufort,	South Carolina	29904-5001
City	State	Zip Code
843	228-7317	Craig Ehde
Area Code	Telephone Number	Contact Person

**II. SITE IDENTIFICATION AND LOCATION**

Permit I.D. #	
Laurel Bay Military Housing Area, Marine Corps Air Station, Beaufort, SC	
Facility Name or Company Site Identifier	
1452 Cardinal Lane, Laurel Bay Military Housing Area	
Street Address or State Road (as applicable)	
Beaufort,	Beaufort
City	County

Attachment 2

### III. INSURANCE INFORMATION

#### Insurance Statement

The petroleum release reported to DHEC on \_\_\_\_\_ at Permit ID Number \_\_\_\_\_ may qualify to receive state monies to pay for appropriate site rehabilitation activities. Before participation is allowed in the State Clean-up fund, written confirmation of the existence or non-existence of an environmental insurance policy is required. **This section must be completed.**

Is there now, or has there ever been an insurance policy or other financial mechanism that covers this UST release? **YES** \_\_\_\_ **NO** \_\_\_\_ (check one)

If you answered **YES** to the above question, please complete the following information:

My policy provider is: \_\_\_\_\_

The policy deductible is: \_\_\_\_\_

The policy limit is: \_\_\_\_\_

If you have this type of insurance, please include a copy of the policy with this report.

### IV. REQUEST FOR SUPERB FUNDING

I **DO** / **DO NOT** wish to participate in the SUPERB Program. (Circle one.)

### V. CERTIFICATION **(To be signed by the UST owner)**

**I certify that I have personally examined and am familiar with the information submitted in this and all attached documents; and that based on my inquiry of those individuals responsible for obtaining this information, I believe that the submitted information is true, accurate, and complete.**

\_\_\_\_\_  
Name (Type or print.)

\_\_\_\_\_  
Signature

#### **To be completed by Notary Public:**

Sworn before me this \_\_\_\_\_ day of \_\_\_\_\_, 20\_\_\_\_

\_\_\_\_\_  
(Name)

Notary Public for the state of \_\_\_\_\_  
*Please affix State seal if you are commissioned outside South Carolina*

## VI. UST INFORMATION

- A. Product...(ex. Gas, Kerosene).....
- B. Capacity..(ex. 1k, 2k).....
- C. Age.....
- D. Construction Material..(ex. Steel, FRP).....
- E. Month/Year of Last Use.....
- F. Depth (ft.) To Base of Tank.....
- G. Spill Prevention Equipment Y/N.....
- H. Overfill Prevention Equipment Y/N.....
- I. Method of Closure Removed/Filled.....
- J. Date Tanks Removed/Filled.....
- K. Visible Corrosion or Pitting Y/N.....
- L. Visible Holes Y/N.....

1452 Cardinal		
Heating oil		
280 gal		
Late 1950s		
Steel		
Mid 80s		
6'2"		
No		
No		
Removed		
1/31/12		
Yes		
Yes		

- M. Method of disposal for any USTs removed from the ground (attach disposal manifests)  
UST 1452Cardinal was removed from the ground and disposed  
at a Subtitle "D" landfill. See Attachment "A".
- N. Method of disposal for any liquid petroleum, sludges, or wastewaters removed from the USTs (attach disposal manifests)  
UST 1452Cardinal was previously filled with sand by others.
- O. If any corrosion, pitting, or holes were observed, describe the location and extent for each UST  
Corrosion, pitting and holes were found throughout the tank.

## VII. PIPING INFORMATION

A. Construction Material..(ex. Steel, FRP).....

B. Distance from UST to Dispenser.....

C. Number of Dispensers.....

D. Type of System Pressure or Suction.....

E. Was Piping Removed from the Ground? Y/N

F. Visible Corrosion or Pitting Y/N.....

G. Visible Holes Y/N.....

H. Age.....

I. If any corrosion, pitting, or holes were observed, describe the location and extent for each piping run.

Steel vent piping was corroded and pitted. Copper supply and return piping was sound.

1452 Cardinal		
Steel & Copper		
N/A		
N/A		
Suction		
No		
Yes		
No		
Late 1950s		

## VIII. BRIEF SITE DESCRIPTION AND HISTORY

The USTs at the residences are constructed of single wall steel and formerly contained fuel oil for heating. These USTs were installed in the late 1950s and last used in the mid 1980s.

## IX. SITE CONDITIONS

	Yes	No	Unk
<p>A. Were any petroleum-stained or contaminated soils found in the UST excavation, soil borings, trenches, or monitoring wells?</p> <p>If yes, indicate depth and location on the site map.</p>		X	
<p>B. Were any petroleum odors detected in the excavation, soil borings, trenches, or monitoring wells?</p> <p>If yes, indicate location on site map and describe the odor (strong, mild, etc.)</p>		X	
<p>C. Was water present in the UST excavation, soil borings, or trenches?</p> <p>If yes, how far below land surface (indicate location and depth)?</p>		X	
<p>D. Did contaminated soils remain stockpiled on site after closure?</p> <p>If yes, indicate the stockpile location on the site map.</p> <p>Name of DHEC representative authorizing soil removal:</p>		X	
<p>E. Was a petroleum sheen or free product detected on any excavation or boring waters?</p> <p>If yes, indicate location and thickness.</p>		X	

## X. SAMPLE INFORMATION

A. SCDHEC Lab Certification Number 84009

B.

Sample #	Location	Sample Type (Soil/Water)	Soil Type (Sand/Clay)	Depth*	Date/Time of Collection	Collected by	OVA #
1452 Cardinal	Excav at fill end	Soil	Sandy	6'2"	1/31/12 1545 hrs	P. Shaw	
8							
9							
10							
11							
12							
13							
14							
15							
16							
17							
18							
19							
20							

\* = Depth Below the Surrounding Land Surface

## **XI. SAMPLING METHODOLOGY**

Provide a detailed description of the methods used to collect and store the samples. Also include the preservative used for each sample. Please use the space provided below.

Sampling was performed in accordance with SC DHEC R.61-92 Part 280 and SC DHEC Assessment Guidelines. Sample containers were prepared by the testing laboratory. The grab method was utilized to fill the sample containers leaving as little head space as possible and immediately capped. Soil samples were extracted from area below tank. The samples were marked, logged, and immediately placed in a sample cooler packed with ice to maintain an approximate temperature of 4 degrees Centigrade. Tools were thoroughly cleaned and decontaminated with the seven step decon process after each use. The samples remained in custody of SBG-EEG, Inc. until they were transferred to Test America Incorporated for analysis as documented in the Chain of Custody Record.

---

---

---

---

---

---

---

---

---

---



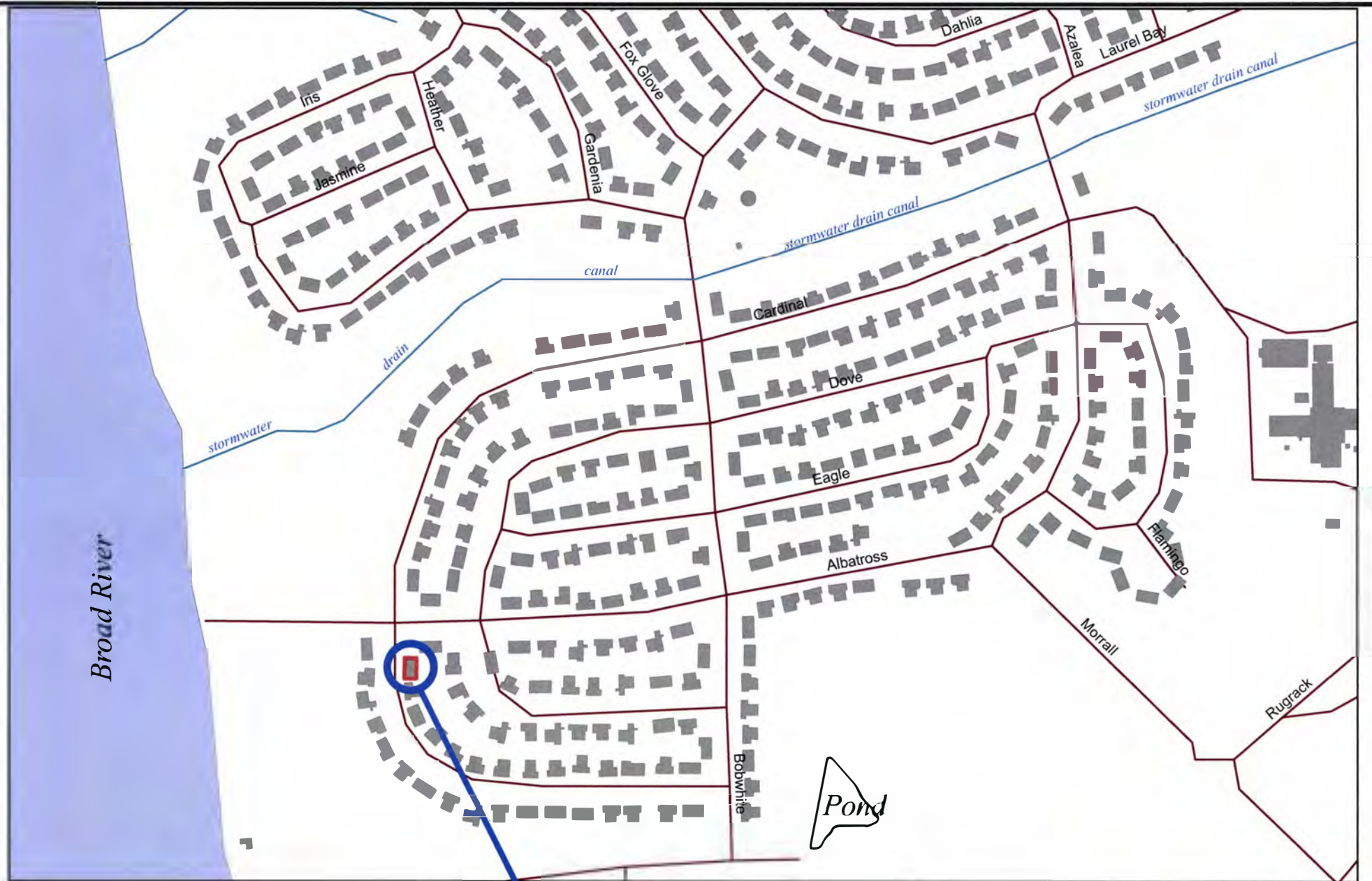
## XII. RECEPTORS

	Yes	No
<p>A. Are there any lakes, ponds, streams, or wetlands located within 1000 feet of the UST system?      *~630' Broad River &amp; ~360' stormwater drainage canal</p> <p>If yes, indicate type of receptor, distance, and direction on site map.</p>	*X	
<p>B. Are there any public, private, or irrigation water supply wells within 1000 feet of the UST system?</p> <p>If yes, indicate type of well, distance, and direction on site map.</p>		X
<p>C. Are there any underground structures (e.g., basements) Located within 100 feet of the UST system?</p> <p>If yes, indicate type of structure, distance, and direction on site map.</p>		X
<p>D. Are there any underground utilities (e.g., telephone, electricity, gas, water, sewer, storm drain) located within 100 feet of the UST system that could potentially come in contact with the contamination?      *Sewer, water, electricity cable &amp; fiber optic</p> <p>If yes, indicate the type of utility, distance, and direction on the site map.</p>	*X	
<p>E. Has contaminated soil been identified at a depth less than 3 feet below land surface in an area that is not capped by asphalt or concrete?</p> <p>If yes, indicate the area of contaminated soil on the site map.</p>		X

### **XIII. SITE MAP**

**You must supply a scaled site map. It should include all buildings, road names, utilities, tank and dispenser island locations, labeled sample locations, extent of excavation, and any other pertinent information.**

(Attach Site Map Here)



0 100 200 400 600 800 1,000  
 Feet

**1452 CARDINAL**

**SBG-EEG, Inc.**

7301 Rivers Ave., Suite 245  
 N. Charleston SC 29406-9643

Ph. (843) 573-7140


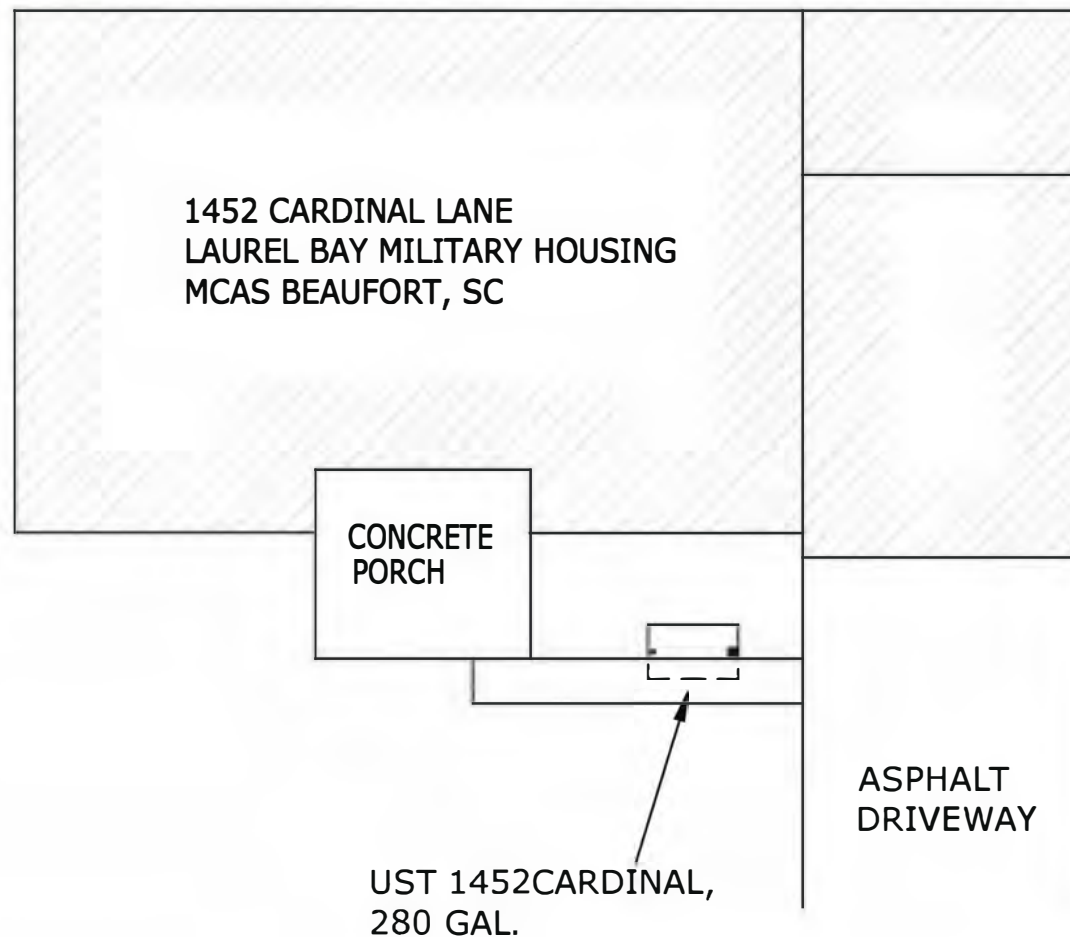

Drawn By: L. DiAsio

Dwg Date: FEB 2012

**FIGURE 1: LOCATION MAP**  
**1452 CARDINAL LANE**  
**LAUREL BAY, BEAUFORT SC**

STORMWATER DRAINAGE  
CANAL  $\approx 360'$

BROAD R.  $\approx 630'$



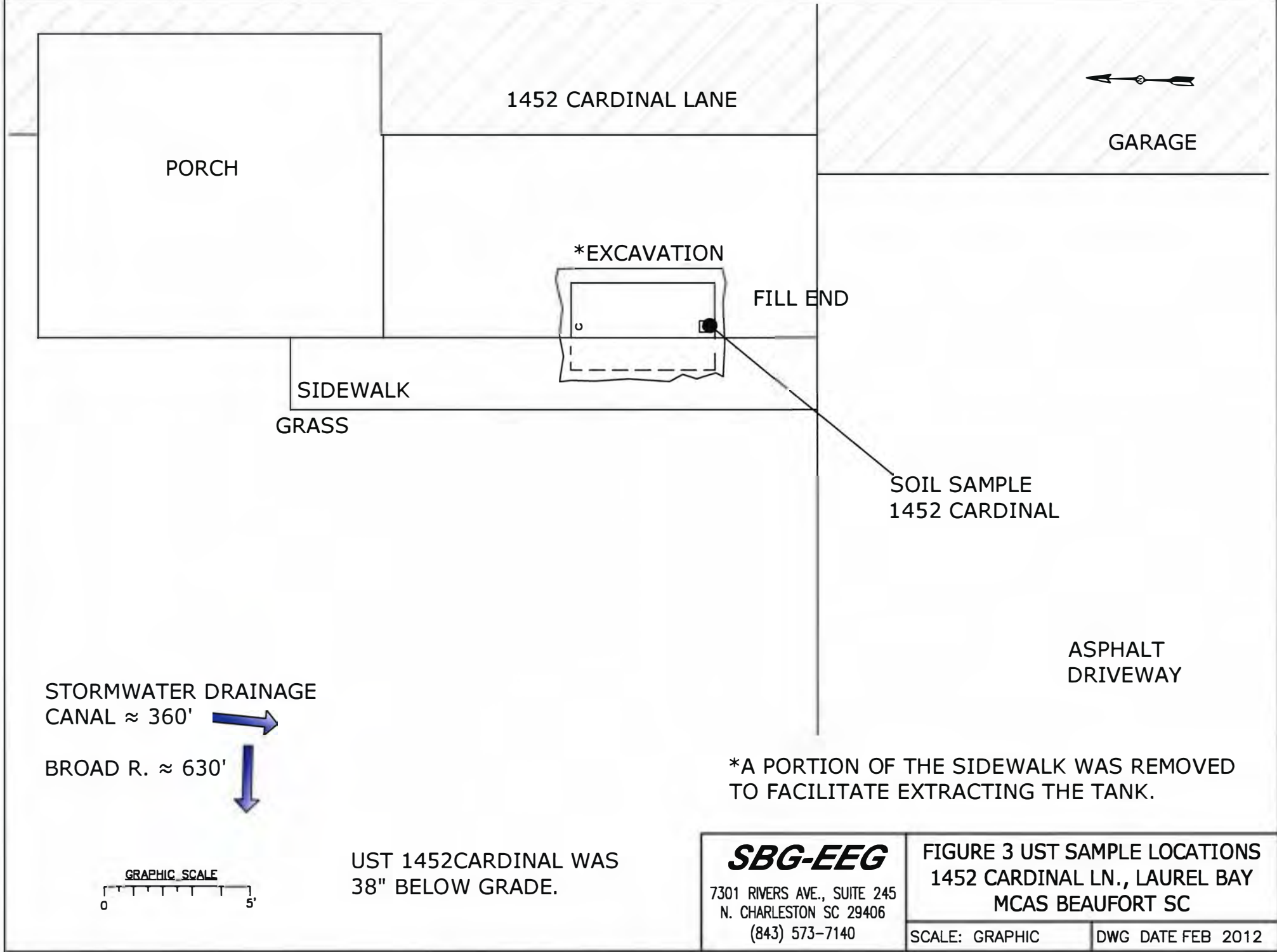
**SBG-EEG**

7301 RIVERS AVE., SUITE 245  
N. CHARLESTON SC 29406  
(843) 573-7140

FIGURE 2 SITE MAP  
1452 CARDINAL LN., LAUREL BAY  
MCAS BEAUFORT SC

SCALE: GRAPHIC

DWG DATE FEB 2012







Picture 1: Location of UST 1452 Cardinal.



Picture 2: UST 1452 Cardinal excavation.

#### XIV. SUMMARY OF ANALYSIS RESULTS

Enter the soil analytical data for each soil boring for all COC in the table below and on the following page.

<b>CoC</b>	UST	1452Cardinal				
<b>Benzene</b>		0.00121 mg/kg				
<b>Toluene</b>		ND				
<b>Ethylbenzene</b>		0.0507 mg/kg				
<b>Xylenes</b>		0.322 mg/kg				
<b>Naphthalene</b>		0.727 mg/kg				
<b>Benzo (a) anthracene</b>		0.199 mg/kg				
<b>Benzo (b) fluoranthene</b>		0.143 mg/kg				
<b>Benzo (k) fluoranthene</b>		0.0936 mg/kg				
<b>Chrysene</b>		0.297 mg/kg				
<b>Dibenz (a, h) anthracene</b>		ND				
<b>TPH (EPA 3550)</b>						

<b>CoC</b>							
<b>Benzene</b>							
<b>Toluene</b>							
<b>Ethylbenzene</b>							
<b>Xylenes</b>							
<b>Naphthalene</b>							
<b>Benzo (a) anthracene</b>							
<b>Benzo (b) fluoranthene</b>							
<b>Benzo (k) fluoranthene</b>							
<b>Chrysene</b>							
<b>Dibenz (a, h) anthracene</b>							
<b>TPH (EPA 3550)</b>							

### SUMMARY OF ANALYSIS RESULTS (cont'd)

Enter the ground water analytical data for each sample for all CoC in the table below. If free product is present, indicate the measured thickness to the nearest 0.01 feet.

CoC	RBSL (µg/l)	W-1	W-2	W -3	W -4
Free Product Thickness	None				
Benzene	5				
Toluene	1,000				
Ethylbenzene	700				
Xylenes	10,000				
Total BTEX	N/A				
MTBE	40				
Naphthalene	25				
Benzo (a) anthracene	10				
Benzo (b) flouranthene	10				
Benzo (k) flouranthene	10				
Chrysene	10				
Dibenz (a, h) anthracene	10				
EDB	.05				
1,2-DCA	5				
Lead	Site specific				



## **XV. ANALYTICAL RESULTS**

**You must submit the laboratory report and chain-of-custody form for the samples. These samples must be analyzed by a South Carolina certified laboratory.**

(Attach Certified Analytical Results and Chain-of-Custody Here)  
(Please see Form #4)

# TestAmerica

THE LEADER IN ENVIRONMENTAL TESTING

## ANALYTICAL REPORT

TestAmerica Laboratories, Inc.

TestAmerica Nashville

2960 Foster Creighton Road

Nashville, TN 37204

Tel: 800-765-0980

TestAmerica Job ID: NWB0747

Client Project/Site: [none]

Client Project Description: Laurel Bay Housing Project

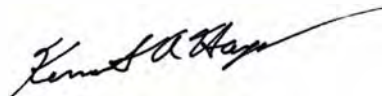
For:

EEG - Small Business Group, Inc. (2449)

10179 Highway 78

Ladson, SC 29456

Attn: Tom McElwee



Authorized for release by:

2/20/2012 4:57:00 PM

Ken A. Hayes

Senior Project Manager

[ken.hayes@testamericainc.com](mailto:ken.hayes@testamericainc.com)

### LINKS

Review your project  
results through  
**Total Access**

Have a Question?

**Ask  
The  
Expert**

Visit us at:

[www.testamericainc.com](http://www.testamericainc.com)

*This report has been electronically signed and authorized by the signatory. Electronic signature is intended to be the legally binding equivalent of a traditionally handwritten signature.*

*Results relate only to the items tested and the sample(s) as received by the laboratory.*

# Table of Contents

Cover Page . . . . .	1
Table of Contents . . . . .	2
Sample Summary . . . . .	3
Definitions . . . . .	4
Client Sample Results . . . . .	5
QC Sample Results . . . . .	8
QC Association . . . . .	13
Chronicle . . . . .	15
Method Summary . . . . .	16
Certification Summary . . . . .	17
Chain of Custody . . . . .	18

## Sample Summary

Client: EEG - Small Business Group, Inc. (2449)  
Project/Site: [none]

TestAmerica Job ID: NWB0747

Lab Sample ID	Client Sample ID	Matrix	Collected	Received
NWB0747-01	1452 Cardinal	Soil	01/31/12 15:45	02/04/12 08:30
NWB0747-02	377 Aspen	Soil	02/01/12 14:00	02/04/12 08:30

## Definitions/Glossary

Client: EEG - Small Business Group, Inc. (2449)  
Project/Site: [none]

TestAmerica Job ID: NWB0747

### Qualifiers


#### GCMS Volatiles

Qualifier	Qualifier Description
ZX	Due to sample matrix effects, the surrogate recovery was outside the acceptance limits.
J	Result is less than the RL but greater than or equal to the MDL and the concentration is an approximate value.
RL1	Reporting limit raised due to sample matrix effects.

#### GCMS Semivolatiles

Qualifier	Qualifier Description
J	Result is less than the RL but greater than or equal to the MDL and the concentration is an approximate value.
B	Analyte was detected in the associated Method Blank.
B1	Analyte was detected in the associated method blank. Analyte concentration in the sample is greater than 10x the concentration found in the method blank.

### Glossary

Abbreviation	These commonly used abbreviations may or may not be present in this report.
	Listed under the "D" column to designate that the result is reported on a dry weight basis
%R	Percent Recovery
CNF	Contains no Free Liquid
DL, RA, RE, IN	Indicates a Dilution, Reanalysis, Re-extraction, or additional Initial metals/anion analysis of the sample
EDL	Estimated Detection Limit
EPA	United States Environmental Protection Agency
MDL	Method Detection Limit
ML	Minimum Level (Dioxin)
ND	Not detected at the reporting limit (or MDL or EDL if shown)
PQL	Practical Quantitation Limit
QC	Quality Control
RL	Reporting Limit
RPD	Relative Percent Difference, a measure of the relative difference between two points
TEF	Toxicity Equivalent Factor (Dioxin)
TEQ	Toxicity Equivalent Quotient (Dioxin)

# Client Sample Results

Client: EEG - Small Business Group, Inc. (2449)  
Project/Site: [none]

TestAmerica Job ID: NWB0747

**Client Sample ID: 1452 Cardinal**

**Lab Sample ID: NWB0747-01**

**Date Collected: 01/31/12 15:45**

**Matrix: Soil**

**Date Received: 02/04/12 08:30**

**Percent Solids: 91.6**

## Method: SW846 8260B - Volatile Organic Compounds by EPA Method 8260B - RE1

Analyte	Result	Qualifier	RL	MDL	Unit	D	Prepared	Analyzed	Dil Fac
Benzene	0.00121	J	0.00194	0.00107	mg/kg dry	☼	01/31/12 15:45	02/13/12 15:43	1.00
<b>Surrogate</b>	<b>%Recovery</b>	<b>Qualifier</b>	<b>Limits</b>				<b>Prepared</b>	<b>Analyzed</b>	<b>Dil Fac</b>
1,2-Dichloroethane-d4	99		70 - 130				01/31/12 15:45	02/13/12 15:43	1.00
Dibromofluoromethane	113		70 - 130				01/31/12 15:45	02/13/12 15:43	1.00
Toluene-d8	139	ZX	70 - 130				01/31/12 15:45	02/13/12 15:43	1.00
4-Bromofluorobenzene	411	ZX	70 - 130				01/31/12 15:45	02/13/12 15:43	1.00

## Method: SW846 8260B - Volatile Organic Compounds by EPA Method 8260B - RE2

Analyte	Result	Qualifier	RL	MDL	Unit	D	Prepared	Analyzed	Dil Fac
Ethylbenzene	0.0507	J RL1	0.0540	0.0297	mg/kg dry	☼	01/31/12 15:45	02/13/12 16:14	50.0
Naphthalene	0.727		0.135	0.0675	mg/kg dry	☼	01/31/12 15:45	02/13/12 16:14	50.0
Toluene	ND	RL1	0.0540	0.0297	mg/kg dry	☼	01/31/12 15:45	02/13/12 16:14	50.0
Xylenes, total	0.322		0.135	0.0675	mg/kg dry	☼	01/31/12 15:45	02/13/12 16:14	50.0
<b>Surrogate</b>	<b>%Recovery</b>	<b>Qualifier</b>	<b>Limits</b>				<b>Prepared</b>	<b>Analyzed</b>	<b>Dil Fac</b>
1,2-Dichloroethane-d4	72		70 - 130				01/31/12 15:45	02/13/12 16:14	50.0
Dibromofluoromethane	88		70 - 130				01/31/12 15:45	02/13/12 16:14	50.0
Toluene-d8	104		70 - 130				01/31/12 15:45	02/13/12 16:14	50.0
4-Bromofluorobenzene	83		70 - 130				01/31/12 15:45	02/13/12 16:14	50.0

## Method: SW846 8270D - Polyaromatic Hydrocarbons by EPA 8270D

Analyte	Result	Qualifier	RL	MDL	Unit	D	Prepared	Analyzed	Dil Fac
Acenaphthene	0.657		0.0721	0.0366	mg/kg dry	☼	02/08/12 12:10	02/09/12 20:37	1.00
Acenaphthylene	0.462		0.0721	0.0366	mg/kg dry	☼	02/08/12 12:10	02/09/12 20:37	1.00
Anthracene	0.350		0.0721	0.0366	mg/kg dry	☼	02/08/12 12:10	02/09/12 20:37	1.00
Benzo (a) anthracene	0.199		0.0721	0.0366	mg/kg dry	☼	02/08/12 12:10	02/09/12 20:37	1.00
Benzo (a) pyrene	0.105		0.0721	0.0366	mg/kg dry	☼	02/08/12 12:10	02/09/12 20:37	1.00
Benzo (b) fluoranthene	0.143		0.0721	0.0366	mg/kg dry	☼	02/08/12 12:10	02/09/12 20:37	1.00
Benzo (g,h,i) perylene	0.0430	J	0.0721	0.0366	mg/kg dry	☼	02/08/12 12:10	02/09/12 20:37	1.00
Benzo (k) fluoranthene	0.0936		0.0721	0.0366	mg/kg dry	☼	02/08/12 12:10	02/09/12 20:37	1.00
Chrysene	0.297		0.0721	0.0366	mg/kg dry	☼	02/08/12 12:10	02/09/12 20:37	1.00
Dibenz (a,h) anthracene	ND		0.0721	0.0366	mg/kg dry	☼	02/08/12 12:10	02/09/12 20:37	1.00
Fluoranthene	0.407	B	0.0721	0.0366	mg/kg dry	☼	02/08/12 12:10	02/09/12 20:37	1.00
Fluorene	2.06		0.0721	0.0366	mg/kg dry	☼	02/08/12 12:10	02/09/12 20:37	1.00
Indeno (1,2,3-cd) pyrene	0.0434	J	0.0721	0.0366	mg/kg dry	☼	02/08/12 12:10	02/09/12 20:37	1.00
Naphthalene	0.817		0.0721	0.0366	mg/kg dry	☼	02/08/12 12:10	02/09/12 20:37	1.00
Pyrene	0.735	B	0.0721	0.0366	mg/kg dry	☼	02/08/12 12:10	02/09/12 20:37	1.00
<b>Surrogate</b>	<b>%Recovery</b>	<b>Qualifier</b>	<b>Limits</b>				<b>Prepared</b>	<b>Analyzed</b>	<b>Dil Fac</b>
Terphenyl-d14	40		18 - 120				02/08/12 12:10	02/09/12 20:37	1.00
2-Fluorobiphenyl	29		14 - 120				02/08/12 12:10	02/09/12 20:37	1.00
Nitrobenzene-d5	31		17 - 120				02/08/12 12:10	02/09/12 20:37	1.00

## Method: SW846 8270D - Polyaromatic Hydrocarbons by EPA 8270D - RE1

Analyte	Result	Qualifier	RL	MDL	Unit	D	Prepared	Analyzed	Dil Fac
Phenanthrene	4.66	B1 B	0.360	0.183	mg/kg dry	☼	02/08/12 12:10	02/10/12 11:02	5.00
1-Methylnaphthalene	8.34		0.360	0.183	mg/kg dry	☼	02/08/12 12:10	02/10/12 11:02	5.00
2-Methylnaphthalene	11.5		0.360	0.183	mg/kg dry	☼	02/08/12 12:10	02/10/12 11:02	5.00

## Client Sample Results

Client: EEG - Small Business Group, Inc. (2449)  
Project/Site: [none]

TestAmerica Job ID: NWB0747

**Client Sample ID: 1452 Cardinal**

**Lab Sample ID: NWB0747-01**

**Date Collected: 01/31/12 15:45**

**Matrix: Soil**

**Date Received: 02/04/12 08:30**

**Percent Solids: 91.6**

### Method: SW-846 - General Chemistry Parameters

Analyte	Result	Qualifier	RL	MDL	Unit	D	Prepared	Analyzed	Dil Fac
% Dry Solids	91.6		0.500	0.500	%		02/06/12 12:40	02/07/12 08:21	1.00



# Client Sample Results

Client: EEG - Small Business Group, Inc. (2449)  
Project/Site: [none]

TestAmerica Job ID: NWB0747

**Client Sample ID: 377 Aspen**

**Lab Sample ID: NWB0747-02**

**Date Collected: 02/01/12 14:00**

**Matrix: Soil**

**Date Received: 02/04/12 08:30**

**Percent Solids: 85.4**

## Method: SW846 8260B - Volatile Organic Compounds by EPA Method 8260B - RE1

Analyte	Result	Qualifier	RL	MDL	Unit	D	Prepared	Analyzed	Dil Fac
Benzene	ND		0.00198	0.00109	mg/kg dry	☼	02/01/12 14:00	02/13/12 14:43	1.00
Ethylbenzene	ND		0.00198	0.00109	mg/kg dry	☼	02/01/12 14:00	02/13/12 14:43	1.00
Toluene	ND		0.00198	0.00109	mg/kg dry	☼	02/01/12 14:00	02/13/12 14:43	1.00
Xylenes, total	ND		0.00494	0.00247	mg/kg dry	☼	02/01/12 14:00	02/13/12 14:43	1.00

Surrogate	%Recovery	Qualifier	Limits	Prepared	Analyzed	Dil Fac
1,2-Dichloroethane-d4	103		70 - 130	02/01/12 14:00	02/13/12 14:43	1.00
Dibromofluoromethane	113		70 - 130	02/01/12 14:00	02/13/12 14:43	1.00
Toluene-d8	109		70 - 130	02/01/12 14:00	02/13/12 14:43	1.00
4-Bromofluorobenzene	122		70 - 130	02/01/12 14:00	02/13/12 14:43	1.00

## Method: SW846 8260B - Volatile Organic Compounds by EPA Method 8260B - RE2

Analyte	Result	Qualifier	RL	MDL	Unit	D	Prepared	Analyzed	Dil Fac
Naphthalene	ND	RL1	0.124	0.0618	mg/kg dry	☼	02/01/12 14:00	02/13/12 15:13	50.0

Surrogate	%Recovery	Qualifier	Limits	Prepared	Analyzed	Dil Fac
1,2-Dichloroethane-d4	74		70 - 130	02/01/12 14:00	02/13/12 15:13	50.0
Dibromofluoromethane	87		70 - 130	02/01/12 14:00	02/13/12 15:13	50.0
Toluene-d8	102		70 - 130	02/01/12 14:00	02/13/12 15:13	50.0
4-Bromofluorobenzene	89		70 - 130	02/01/12 14:00	02/13/12 15:13	50.0

## Method: SW846 8270D - Polyaromatic Hydrocarbons by EPA 8270D

Analyte	Result	Qualifier	RL	MDL	Unit	D	Prepared	Analyzed	Dil Fac
Acenaphthene	ND		0.0782	0.0397	mg/kg dry	☼	02/08/12 12:10	02/09/12 21:00	1.00
Acenaphthylene	ND		0.0782	0.0397	mg/kg dry	☼	02/08/12 12:10	02/09/12 21:00	1.00
Anthracene	ND		0.0782	0.0397	mg/kg dry	☼	02/08/12 12:10	02/09/12 21:00	1.00
Benzo (a) anthracene	ND		0.0782	0.0397	mg/kg dry	☼	02/08/12 12:10	02/09/12 21:00	1.00
<b>Benzo (a) pyrene</b>	<b>0.151</b>		0.0782	0.0397	mg/kg dry	☼	02/08/12 12:10	02/09/12 21:00	1.00
Benzo (b) fluoranthene	ND		0.0782	0.0397	mg/kg dry	☼	02/08/12 12:10	02/09/12 21:00	1.00
<b>Benzo (g,h,i) perylene</b>	<b>0.0455 J</b>		0.0782	0.0397	mg/kg dry	☼	02/08/12 12:10	02/09/12 21:00	1.00
Benzo (k) fluoranthene	ND		0.0782	0.0397	mg/kg dry	☼	02/08/12 12:10	02/09/12 21:00	1.00
Chrysene	ND		0.0782	0.0397	mg/kg dry	☼	02/08/12 12:10	02/09/12 21:00	1.00
Dibenz (a,h) anthracene	ND		0.0782	0.0397	mg/kg dry	☼	02/08/12 12:10	02/09/12 21:00	1.00
<b>Fluoranthene</b>	<b>0.0494 J B</b>		0.0782	0.0397	mg/kg dry	☼	02/08/12 12:10	02/09/12 21:00	1.00
Fluorene	ND		0.0782	0.0397	mg/kg dry	☼	02/08/12 12:10	02/09/12 21:00	1.00
Indeno (1,2,3-cd) pyrene	ND		0.0782	0.0397	mg/kg dry	☼	02/08/12 12:10	02/09/12 21:00	1.00
Naphthalene	ND		0.0782	0.0397	mg/kg dry	☼	02/08/12 12:10	02/09/12 21:00	1.00
Phenanthrene	ND		0.0782	0.0397	mg/kg dry	☼	02/08/12 12:10	02/09/12 21:00	1.00
Pyrene	ND		0.0782	0.0397	mg/kg dry	☼	02/08/12 12:10	02/09/12 21:00	1.00
1-Methylnaphthalene	ND		0.0782	0.0397	mg/kg dry	☼	02/08/12 12:10	02/09/12 21:00	1.00
2-Methylnaphthalene	ND		0.0782	0.0397	mg/kg dry	☼	02/08/12 12:10	02/09/12 21:00	1.00

Surrogate	%Recovery	Qualifier	Limits	Prepared	Analyzed	Dil Fac
Terphenyl-d14	75		18 - 120	02/08/12 12:10	02/09/12 21:00	1.00
2-Fluorobiphenyl	54		14 - 120	02/08/12 12:10	02/09/12 21:00	1.00
Nitrobenzene-d5	58		17 - 120	02/08/12 12:10	02/09/12 21:00	1.00

## Method: SW-846 - General Chemistry Parameters

Analyte	Result	Qualifier	RL	MDL	Unit	D	Prepared	Analyzed	Dil Fac
<b>% Dry Solids</b>	<b>85.4</b>		0.500	0.500	%		02/06/12 12:40	02/07/12 08:21	1.00



# QC Sample Results

Client: EEG - Small Business Group, Inc. (2449)  
Project/Site: [none]

TestAmerica Job ID: NWB0747

## Method: SW846 8260B - Volatile Organic Compounds by EPA Method 8260B

Lab Sample ID: 12B1201-BLK1

Matrix: Soil

Analysis Batch: V002485

Client Sample ID: Method Blank

Prep Type: Total

Prep Batch: 12B1201\_P

Analyte	Blank		RL	MDL	Unit	D	Prepared	Analyzed	Dil Fac
	Result	Qualifier							
Benzene	ND		0.00200	0.00110	mg/kg wet		02/13/12 10:37	02/13/12 13:42	1.00
Ethylbenzene	ND		0.00200	0.00110	mg/kg wet		02/13/12 10:37	02/13/12 13:42	1.00
Naphthalene	ND		0.00500	0.00250	mg/kg wet		02/13/12 10:37	02/13/12 13:42	1.00
Toluene	ND		0.00200	0.00110	mg/kg wet		02/13/12 10:37	02/13/12 13:42	1.00
Xylenes, total	ND		0.00500	0.00250	mg/kg wet		02/13/12 10:37	02/13/12 13:42	1.00

Surrogate	Blank		Limits	Prepared	Analyzed	Dil Fac
	%Recovery	Qualifier				
1,2-Dichloroethane-d4	82		70 - 130	02/13/12 10:37	02/13/12 13:42	1.00
Dibromofluoromethane	103		70 - 130	02/13/12 10:37	02/13/12 13:42	1.00
Toluene-d8	104		70 - 130	02/13/12 10:37	02/13/12 13:42	1.00
4-Bromofluorobenzene	87		70 - 130	02/13/12 10:37	02/13/12 13:42	1.00

Lab Sample ID: 12B1201-BLK2

Matrix: Soil

Analysis Batch: V002485

Client Sample ID: Method Blank

Prep Type: Total

Prep Batch: 12B1201\_P

Analyte	Blank		RL	MDL	Unit	D	Prepared	Analyzed	Dil Fac
	Result	Qualifier							
Benzene	ND		0.100	0.0550	mg/kg wet		02/13/12 10:37	02/13/12 14:12	50.0
Ethylbenzene	ND		0.100	0.0550	mg/kg wet		02/13/12 10:37	02/13/12 14:12	50.0
Naphthalene	ND		0.250	0.125	mg/kg wet		02/13/12 10:37	02/13/12 14:12	50.0
Toluene	ND		0.100	0.0550	mg/kg wet		02/13/12 10:37	02/13/12 14:12	50.0
Xylenes, total	ND		0.250	0.125	mg/kg wet		02/13/12 10:37	02/13/12 14:12	50.0

Surrogate	Blank		Limits	Prepared	Analyzed	Dil Fac
	%Recovery	Qualifier				
1,2-Dichloroethane-d4	80		70 - 130	02/13/12 10:37	02/13/12 14:12	50.0
Dibromofluoromethane	102		70 - 130	02/13/12 10:37	02/13/12 14:12	50.0
Toluene-d8	101		70 - 130	02/13/12 10:37	02/13/12 14:12	50.0
4-Bromofluorobenzene	83		70 - 130	02/13/12 10:37	02/13/12 14:12	50.0

Lab Sample ID: 12B1201-BS1

Matrix: Soil

Analysis Batch: V002485

Client Sample ID: Lab Control Sample

Prep Type: Total

Prep Batch: 12B1201\_P

Analyte	Spike Added	LCS		Unit	D	%Rec	Limits
		Result	Qualifier				
Benzene	50.0	48.8		ug/kg		98	75 - 127
Ethylbenzene	50.0	49.0		ug/kg		98	80 - 134
Naphthalene	50.0	35.2		ug/kg		70	69 - 150
Toluene	50.0	49.3		ug/kg		99	80 - 132
Xylenes, total	150	152		ug/kg		101	80 - 137

Surrogate	LCS		Limits
	%Recovery	Qualifier	
1,2-Dichloroethane-d4	90		70 - 130
Dibromofluoromethane	107		70 - 130
Toluene-d8	99		70 - 130
4-Bromofluorobenzene	76		70 - 130

## QC Sample Results

Client: EEG - Small Business Group, Inc. (2449)  
Project/Site: [none]

TestAmerica Job ID: NWB0747

### Method: SW846 8260B - Volatile Organic Compounds by EPA Method 8260B (Continued)

Lab Sample ID: 12B1201-MS1

Matrix: Soil

Analysis Batch: V002485

Client Sample ID: Matrix Spike

Prep Type: Total

Prep Batch: 12B1201\_P

Analyte	Sample Result	Sample Qualifier	Spike Added	Matrix Spike Result	Matrix Spike Qualifier	Unit	D	%Rec	Limits
Benzene	ND		1.21	1.24		mg/kg dry	☼	102	31 - 143
Ethylbenzene	0.0326		1.21	1.46		mg/kg dry	☼	118	23 - 161
Naphthalene	0.128		1.21	1.09		mg/kg dry	☼	79	10 - 176
Toluene	ND		1.21	1.26		mg/kg dry	☼	104	30 - 155
Xylenes, total	0.160		3.63	4.38		mg/kg dry	☼	116	25 - 162

Surrogate	Matrix Spike %Recovery	Matrix Spike Qualifier	Matrix Spike Limits
1,2-Dichloroethane-d4	70		70 - 130
Dibromofluoromethane	91		70 - 130
Toluene-d8	95		70 - 130
4-Bromofluorobenzene	83		70 - 130

Lab Sample ID: 12B1201-MSD1

Matrix: Soil

Analysis Batch: V002485

Client Sample ID: Matrix Spike Duplicate

Prep Type: Total

Prep Batch: 12B1201\_P

Analyte	Sample Result	Sample Qualifier	Spike Added	Matrix Spike Dup Result	Matrix Spike Dup Qualifier	Unit	D	%Rec	Limits	RPD	Limit
Benzene	ND		1.21	1.17		mg/kg dry	☼	97	31 - 143	6	50
Ethylbenzene	0.0326		1.21	1.51		mg/kg dry	☼	122	23 - 161	3	50
Naphthalene	0.128		1.21	1.15		mg/kg dry	☼	84	10 - 176	5	50
Toluene	ND		1.21	1.36		mg/kg dry	☼	112	30 - 155	7	50
Xylenes, total	0.160		3.63	4.47		mg/kg dry	☼	119	25 - 162	2	50

Surrogate	Matrix Spike Dup %Recovery	Matrix Spike Dup Qualifier	Matrix Spike Dup Limits
1,2-Dichloroethane-d4	72		70 - 130
Dibromofluoromethane	95		70 - 130
Toluene-d8	97		70 - 130
4-Bromofluorobenzene	86		70 - 130

### Method: SW846 8270D - Polyaromatic Hydrocarbons by EPA 8270D

Lab Sample ID: 12B1309-BLK1

Matrix: Soil

Analysis Batch: 12B1309

Client Sample ID: Method Blank

Prep Type: Total

Prep Batch: 12B1309\_P

Analyte	Blank Result	Blank Qualifier	RL	MDL	Unit	D	Prepared	Analyzed	Dil Fac
Acenaphthene	ND		0.0670	0.0340	mg/kg wet		02/08/12 12:10	02/09/12 15:10	1.00
Acenaphthylene	ND		0.0670	0.0340	mg/kg wet		02/08/12 12:10	02/09/12 15:10	1.00
Anthracene	ND		0.0670	0.0340	mg/kg wet		02/08/12 12:10	02/09/12 15:10	1.00
Benzo (a) anthracene	ND		0.0670	0.0340	mg/kg wet		02/08/12 12:10	02/09/12 15:10	1.00
Benzo (a) pyrene	ND		0.0670	0.0340	mg/kg wet		02/08/12 12:10	02/09/12 15:10	1.00
Benzo (b) fluoranthene	ND		0.0670	0.0340	mg/kg wet		02/08/12 12:10	02/09/12 15:10	1.00
Benzo (g,h,i) perylene	ND		0.0670	0.0340	mg/kg wet		02/08/12 12:10	02/09/12 15:10	1.00
Benzo (k) fluoranthene	ND		0.0670	0.0340	mg/kg wet		02/08/12 12:10	02/09/12 15:10	1.00
Chrysene	ND		0.0670	0.0340	mg/kg wet		02/08/12 12:10	02/09/12 15:10	1.00
Dibenz (a,h) anthracene	ND		0.0670	0.0340	mg/kg wet		02/08/12 12:10	02/09/12 15:10	1.00
Fluoranthene	0.0460	J	0.0670	0.0340	mg/kg wet		02/08/12 12:10	02/09/12 15:10	1.00
Fluorene	ND		0.0670	0.0340	mg/kg wet		02/08/12 12:10	02/09/12 15:10	1.00
Indeno (1,2,3-cd) pyrene	ND		0.0670	0.0340	mg/kg wet		02/08/12 12:10	02/09/12 15:10	1.00

# QC Sample Results

Client: EEG - Small Business Group, Inc. (2449)  
Project/Site: [none]

TestAmerica Job ID: NWB0747

## Method: SW846 8270D - Polyaromatic Hydrocarbons by EPA 8270D (Continued)

Lab Sample ID: 12B1309-BLK1

Matrix: Soil

Analysis Batch: 12B1309

Client Sample ID: Method Blank

Prep Type: Total

Prep Batch: 12B1309\_P

Analyte	Blank Result	Blank Qualifier	RL	MDL	Unit	D	Prepared	Analyzed	Dil Fac
Naphthalene	ND		0.0670	0.0340	mg/kg wet		02/08/12 12:10	02/09/12 15:10	1.00
Phenanthrene	0.0503	J	0.0670	0.0340	mg/kg wet		02/08/12 12:10	02/09/12 15:10	1.00
Pyrene	0.0417	J	0.0670	0.0340	mg/kg wet		02/08/12 12:10	02/09/12 15:10	1.00
1-Methylnaphthalene	ND		0.0670	0.0340	mg/kg wet		02/08/12 12:10	02/09/12 15:10	1.00
2-Methylnaphthalene	ND		0.0670	0.0340	mg/kg wet		02/08/12 12:10	02/09/12 15:10	1.00

Surrogate	Blank %Recovery	Blank Qualifier	Limits	Prepared	Analyzed	Dil Fac
Terphenyl-d14	85		18 - 120	02/08/12 12:10	02/09/12 15:10	1.00
2-Fluorobiphenyl	67		14 - 120	02/08/12 12:10	02/09/12 15:10	1.00
Nitrobenzene-d5	65		17 - 120	02/08/12 12:10	02/09/12 15:10	1.00

Lab Sample ID: 12B1309-BS1

Matrix: Soil

Analysis Batch: 12B1309

Client Sample ID: Lab Control Sample

Prep Type: Total

Prep Batch: 12B1309\_P

Analyte	Spike Added	LCS Result	LCS Qualifier	Unit	D	%Rec	%Rec. Limits
Acenaphthene	1.67	1.31		mg/kg wet		78	36 - 120
Acenaphthylene	1.67	1.07		mg/kg wet		64	38 - 120
Anthracene	1.67	1.36		mg/kg wet		82	46 - 124
Benzo (a) anthracene	1.67	1.48		mg/kg wet		89	45 - 120
Benzo (a) pyrene	1.67	1.52		mg/kg wet		91	45 - 120
Benzo (b) fluoranthene	1.67	1.39		mg/kg wet		83	42 - 120
Benzo (g,h,i) perylene	1.67	1.34		mg/kg wet		80	38 - 120
Benzo (k) fluoranthene	1.67	1.46		mg/kg wet		88	42 - 120
Chrysene	1.67	1.41		mg/kg wet		85	43 - 120
Dibenz (a,h) anthracene	1.67	1.40		mg/kg wet		84	32 - 128
Fluoranthene	1.67	1.44	B	mg/kg wet		86	46 - 120
Fluorene	1.67	1.34		mg/kg wet		80	42 - 120
Indeno (1,2,3-cd) pyrene	1.67	1.38		mg/kg wet		83	41 - 121
Naphthalene	1.67	1.35		mg/kg wet		81	32 - 120
Phenanthrene	1.67	1.42	B	mg/kg wet		85	45 - 120
Pyrene	1.67	1.40	B	mg/kg wet		84	43 - 120
1-Methylnaphthalene	1.67	0.886		mg/kg wet		53	32 - 120
2-Methylnaphthalene	1.67	1.20		mg/kg wet		72	28 - 120

Surrogate	LCS %Recovery	LCS Qualifier	Limits
Terphenyl-d14	84		18 - 120
2-Fluorobiphenyl	62		14 - 120
Nitrobenzene-d5	63		17 - 120

Lab Sample ID: 12B1309-MS1

Matrix: Soil

Analysis Batch: 12B1309

Client Sample ID: Matrix Spike

Prep Type: Total

Prep Batch: 12B1309\_P

Analyte	Sample Result	Sample Qualifier	Spike Added	Matrix Spike Result	Matrix Spike Qualifier	Unit	D	%Rec	%Rec. Limits
Acenaphthene	ND		1.87	1.16		mg/kg dry	☼	62	19 - 120
Acenaphthylene	ND		1.87	0.998		mg/kg dry	☼	53	25 - 120
Anthracene	ND		1.87	1.26		mg/kg dry	☼	67	28 - 125
Benzo (a) anthracene	ND		1.87	1.34		mg/kg dry	☼	72	23 - 120

# QC Sample Results

Client: EEG - Small Business Group, Inc. (2449)  
Project/Site: [none]

TestAmerica Job ID: NWB0747

## Method: SW846 8270D - Polyaromatic Hydrocarbons by EPA 8270D (Continued)

Lab Sample ID: 12B1309-MS1

Matrix: Soil

Analysis Batch: 12B1309

Client Sample ID: Matrix Spike

Prep Type: Total

Prep Batch: 12B1309\_P

Analyte	Sample Result	Sample Qualifier	Spike Added	Matrix Spike Result	Matrix Spike Qualifier	Unit	D	%Rec	Limits
Benzo (a) pyrene	ND		1.87	1.36		mg/kg dry	☼	73	15 - 128
Benzo (b) fluoranthene	ND		1.87	1.28		mg/kg dry	☼	68	12 - 133
Benzo (g,h,i) perylene	ND		1.87	1.18		mg/kg dry	☼	63	22 - 120
Benzo (k) fluoranthene	ND		1.87	1.36		mg/kg dry	☼	73	28 - 120
Chrysene	ND		1.87	1.22		mg/kg dry	☼	65	20 - 120
Dibenz (a,h) anthracene	ND		1.87	1.29		mg/kg dry	☼	69	12 - 128
Fluoranthene	ND		1.87	1.31	B	mg/kg dry	☼	70	10 - 143
Fluorene	ND		1.87	1.20		mg/kg dry	☼	64	20 - 120
Indeno (1,2,3-cd) pyrene	ND		1.87	1.28		mg/kg dry	☼	69	22 - 121
Naphthalene	ND		1.87	1.22		mg/kg dry	☼	65	10 - 120
Phenanthrene	ND		1.87	1.25	B	mg/kg dry	☼	67	21 - 122
Pyrene	ND		1.87	1.37	B	mg/kg dry	☼	73	20 - 123
1-Methylnaphthalene	ND		1.87	0.801		mg/kg dry	☼	43	10 - 120
2-Methylnaphthalene	ND		1.87	1.12		mg/kg dry	☼	60	13 - 120

Surrogate	Matrix Spike %Recovery	Matrix Spike Qualifier	Limits
Terphenyl-d14	67		18 - 120
2-Fluorobiphenyl	46		14 - 120
Nitrobenzene-d5	47		17 - 120

Lab Sample ID: 12B1309-MSD1

Matrix: Soil

Analysis Batch: 12B1309

Client Sample ID: Matrix Spike Duplicate

Prep Type: Total

Prep Batch: 12B1309\_P

Analyte	Sample Result	Sample Qualifier	Spike Added	Matrix Spike Dup Result	Matrix Spike Dup Qualifier	Unit	D	%Rec	Limits	RPD	RPD Limit
Acenaphthene	ND		1.90	1.29		mg/kg dry	☼	68	19 - 120	10	50
Acenaphthylene	ND		1.90	1.03		mg/kg dry	☼	54	25 - 120	3	50
Anthracene	ND		1.90	1.41		mg/kg dry	☼	74	28 - 125	11	49
Benzo (a) anthracene	ND		1.90	1.42		mg/kg dry	☼	75	23 - 120	6	50
Benzo (a) pyrene	ND		1.90	1.54		mg/kg dry	☼	81	15 - 128	12	50
Benzo (b) fluoranthene	ND		1.90	1.42		mg/kg dry	☼	74	12 - 133	10	50
Benzo (g,h,i) perylene	ND		1.90	1.41		mg/kg dry	☼	74	22 - 120	18	50
Benzo (k) fluoranthene	ND		1.90	1.59		mg/kg dry	☼	84	28 - 120	16	45
Chrysene	ND		1.90	1.40		mg/kg dry	☼	73	20 - 120	14	49
Dibenz (a,h) anthracene	ND		1.90	1.36		mg/kg dry	☼	71	12 - 128	5	50
Fluoranthene	ND		1.90	1.48	B	mg/kg dry	☼	78	10 - 143	12	50
Fluorene	ND		1.90	1.31		mg/kg dry	☼	69	20 - 120	9	50
Indeno (1,2,3-cd) pyrene	ND		1.90	1.36		mg/kg dry	☼	71	22 - 121	6	50
Naphthalene	ND		1.90	1.33		mg/kg dry	☼	70	10 - 120	9	50
Phenanthrene	ND		1.90	1.38	B	mg/kg dry	☼	72	21 - 122	10	50
Pyrene	ND		1.90	1.49	B	mg/kg dry	☼	78	20 - 123	8	50
1-Methylnaphthalene	ND		1.90	1.00		mg/kg dry	☼	53	10 - 120	22	50
2-Methylnaphthalene	ND		1.90	1.23		mg/kg dry	☼	65	13 - 120	9	50

Surrogate	Matrix Spike Dup %Recovery	Matrix Spike Dup Qualifier	Limits
Terphenyl-d14	69		18 - 120
2-Fluorobiphenyl	52		14 - 120
Nitrobenzene-d5	52		17 - 120

# QC Sample Results

Client: EEG - Small Business Group, Inc. (2449)  
Project/Site: [none]

TestAmerica Job ID: NWB0747

## Method: SW-846 - General Chemistry Parameters

Lab Sample ID: 12B1350-DUP1  
Matrix: Soil  
Analysis Batch: 12B1350

Client Sample ID: Duplicate  
Prep Type: Total  
Prep Batch: 12B1350\_P

Analyte	Sample Result	Sample Qualifier	Duplicate Result	Duplicate Qualifier	Unit	D	RPD	Limit
% Dry Solids	89.5		89.6		%		0.1	20

## QC Association Summary

Client: EEG - Small Business Group, Inc. (2449)

TestAmerica Job ID: NWB0747

Project/Site: [none]

### GCMS Volatiles

#### Analysis Batch: V002485

Lab Sample ID	Client Sample ID	Prep Type	Matrix	Method	Prep Batch
12B1201-BLK1	Method Blank	Total	Soil	SW846 8260B	12B1201_P
12B1201-BLK2	Method Blank	Total	Soil	SW846 8260B	12B1201_P
12B1201-BS1	Lab Control Sample	Total	Soil	SW846 8260B	12B1201_P
12B1201-MS1	Matrix Spike	Total	Soil	SW846 8260B	12B1201_P
12B1201-MSD1	Matrix Spike Duplicate	Total	Soil	SW846 8260B	12B1201_P
NWB0747-01 - RE1	1452 Cardinal	Total	Soil	SW846 8260B	12B1201_P
NWB0747-01 - RE2	1452 Cardinal	Total	Soil	SW846 8260B	12B1201_P
NWB0747-02 - RE1	377 Aspen	Total	Soil	SW846 8260B	12B1201_P
NWB0747-02 - RE2	377 Aspen	Total	Soil	SW846 8260B	12B1201_P

#### Prep Batch: 12B1201\_P

Lab Sample ID	Client Sample ID	Prep Type	Matrix	Method	Prep Batch
12B1201-BLK1	Method Blank	Total	Soil	EPA 5035	
12B1201-BLK2	Method Blank	Total	Soil	EPA 5035	
12B1201-BS1	Lab Control Sample	Total	Soil	EPA 5035	
12B1201-MS1	Matrix Spike	Total	Soil	EPA 5035	
12B1201-MSD1	Matrix Spike Duplicate	Total	Soil	EPA 5035	
NWB0747-01 - RE1	1452 Cardinal	Total	Soil	EPA 5035	
NWB0747-01 - RE2	1452 Cardinal	Total	Soil	EPA 5035	
NWB0747-02 - RE1	377 Aspen	Total	Soil	EPA 5035	
NWB0747-02 - RE2	377 Aspen	Total	Soil	EPA 5035	

### GCMS Semivolatiles

#### Analysis Batch: 12B1309

Lab Sample ID	Client Sample ID	Prep Type	Matrix	Method	Prep Batch
12B1309-BLK1	Method Blank	Total	Soil	SW846 8270D	12B1309_P
12B1309-BS1	Lab Control Sample	Total	Soil	SW846 8270D	12B1309_P
12B1309-MS1	Matrix Spike	Total	Soil	SW846 8270D	12B1309_P
12B1309-MSD1	Matrix Spike Duplicate	Total	Soil	SW846 8270D	12B1309_P
NWB0747-01	1452 Cardinal	Total	Soil	SW846 8270D	12B1309_P
NWB0747-01 - RE1	1452 Cardinal	Total	Soil	SW846 8270D	12B1309_P
NWB0747-02	377 Aspen	Total	Soil	SW846 8270D	12B1309_P

#### Prep Batch: 12B1309\_P

Lab Sample ID	Client Sample ID	Prep Type	Matrix	Method	Prep Batch
12B1309-BLK1	Method Blank	Total	Soil	EPA 3550B	
12B1309-BS1	Lab Control Sample	Total	Soil	EPA 3550B	
12B1309-MS1	Matrix Spike	Total	Soil	EPA 3550B	
12B1309-MSD1	Matrix Spike Duplicate	Total	Soil	EPA 3550B	
NWB0747-01	1452 Cardinal	Total	Soil	EPA 3550B	
NWB0747-01 - RE1	1452 Cardinal	Total	Soil	EPA 3550B	
NWB0747-02	377 Aspen	Total	Soil	EPA 3550B	

### Extractions

#### Analysis Batch: 12B1350

Lab Sample ID	Client Sample ID	Prep Type	Matrix	Method	Prep Batch
12B1350-DUP1	Duplicate	Total	Soil	SW-846	12B1350_P
NWB0747-01	1452 Cardinal	Total	Soil	SW-846	12B1350_P
NWB0747-02	377 Aspen	Total	Soil	SW-846	12B1350_P



## QC Association Summary

Client: EEG - Small Business Group, Inc. (2449)  
Project/Site: [none]

TestAmerica Job ID: NWB0747

### Extractions (Continued)

#### Prep Batch: 12B1350\_P

Lab Sample ID	Client Sample ID	Prep Type	Matrix	Method	Prep Batch
12B1350-DUP1	Duplicate	Total	Soil	% Solids	
NWB0747-01	1452 Cardinal	Total	Soil	% Solids	
NWB0747-02	377 Aspen	Total	Soil	% Solids	

## Lab Chronicle

Client: EEG - Small Business Group, Inc. (2449)  
Project/Site: [none]

TestAmerica Job ID: NWB0747

**Client Sample ID: 1452 Cardinal**

**Lab Sample ID: NWB0747-01**

**Date Collected: 01/31/12 15:45**

**Matrix: Soil**

**Date Received: 02/04/12 08:30**

**Percent Solids: 91.6**

Prep Type	Batch Type	Batch Method	Run	Dilution Factor	Batch Number	Prepared or Analyzed	Analyst	Lab
Total	Prep	EPA 5035	RE1	0.890	12B1201_P	01/31/12 15:45	AAN	TAL NSH
Total	Analysis	SW846 8260B	RE1	1.00	V002485	02/13/12 15:43	KKK	TAL NSH
Total	Prep	EPA 5035	RE2	0.495	12B1201_P	01/31/12 15:45	AAN	TAL NSH
Total	Analysis	SW846 8260B	RE2	50.0	V002485	02/13/12 16:14	KKK	TAL NSH
Total	Prep	EPA 3550B		0.986	12B1309_P	02/08/12 12:10	AJM	TAL NSH
Total	Analysis	SW846 8270D		1.00	12B1309	02/09/12 20:37	BES	TAL NSH
Total	Prep	EPA 3550B	RE1	0.986	12B1309_P	02/08/12 12:10	AJM	TAL NSH
Total	Analysis	SW846 8270D	RE1	5.00	12B1309	02/10/12 11:02	BES	TAL NSH
Total	Prep	% Solids		1.00	12B1350_P	02/06/12 12:40	MAH	TAL NSH
Total	Analysis	SW-846		1.00	12B1350	02/07/12 08:21	MAH	TAL NSH

**Client Sample ID: 377 Aspen**

**Lab Sample ID: NWB0747-02**

**Date Collected: 02/01/12 14:00**

**Matrix: Soil**

**Date Received: 02/04/12 08:30**

**Percent Solids: 85.4**

Prep Type	Batch Type	Batch Method	Run	Dilution Factor	Batch Number	Prepared or Analyzed	Analyst	Lab
Total	Prep	EPA 5035	RE1	0.843	12B1201_P	02/01/12 14:00	AAN	TAL NSH
Total	Analysis	SW846 8260B	RE1	1.00	V002485	02/13/12 14:43	KKK	TAL NSH
Total	Prep	EPA 5035	RE2	0.422	12B1201_P	02/01/12 14:00	AAN	TAL NSH
Total	Analysis	SW846 8260B	RE2	50.0	V002485	02/13/12 15:13	KKK	TAL NSH
Total	Prep	EPA 3550B		0.996	12B1309_P	02/08/12 12:10	AJM	TAL NSH
Total	Analysis	SW846 8270D		1.00	12B1309	02/09/12 21:00	BES	TAL NSH
Total	Prep	% Solids		1.00	12B1350_P	02/06/12 12:40	MAH	TAL NSH
Total	Analysis	SW-846		1.00	12B1350	02/07/12 08:21	MAH	TAL NSH

**Laboratory References:**

TAL NSH = TestAmerica Nashville, 2960 Foster Creighton Road, Nashville, TN 37204, TEL 800-765-0980



## Method Summary

Client: EEG - Small Business Group, Inc. (2449)

TestAmerica Job ID: NWB0747

Project/Site: [none]

Method	Method Description	Protocol	Laboratory
SW-846	General Chemistry Parameters		TAL NSH
SW846 8260B	Volatile Organic Compounds by EPA Method 8260B		TAL NSH
SW846 8270D	Polyaromatic Hydrocarbons by EPA 8270D		TAL NSH

### Protocol References:

### Laboratory References:

TAL NSH = TestAmerica Nashville, 2960 Foster Creighton Road, Nashville, TN 37204, TEL 800-765-0980

## Certification Summary

Client: EEG - Small Business Group, Inc. (2449)

TestAmerica Job ID: NWB0747

Project/Site: [none]

Laboratory	Authority	Program	EPA Region	Certification ID
TestAmerica Nashville		ACIL		393
TestAmerica Nashville	A2LA	ISO/IEC 17025		0453.07
TestAmerica Nashville	A2LA	WY UST		453.07
TestAmerica Nashville	Alabama	State Program	4	41150
TestAmerica Nashville	Alaska	Alaska UST	10	UST-087
TestAmerica Nashville	Arizona	State Program	9	AZ0473
TestAmerica Nashville	Arkansas	State Program	6	88-0737
TestAmerica Nashville	California	NELAC	9	1168CA
TestAmerica Nashville	Canada (CALA)	Canada (CALA)		3744
TestAmerica Nashville	Colorado	State Program	8	N/A
TestAmerica Nashville	Connecticut	State Program	1	PH-0220
TestAmerica Nashville	Florida	NELAC	4	E87358
TestAmerica Nashville	Illinois	NELAC	5	200010
TestAmerica Nashville	Iowa	State Program	7	131
TestAmerica Nashville	Kansas	NELAC	7	E-10229
TestAmerica Nashville	Kentucky	Kentucky UST	4	19
TestAmerica Nashville	Kentucky	State Program	4	90038
TestAmerica Nashville	Louisiana	NELAC	6	30613
TestAmerica Nashville	Louisiana	NELAC	6	LA110014
TestAmerica Nashville	Maryland	State Program	3	316
TestAmerica Nashville	Massachusetts	State Program	1	M-TN032
TestAmerica Nashville	Mississippi	State Program	4	N/A
TestAmerica Nashville	Montana	MT DEQ UST	8	NA
TestAmerica Nashville	New Hampshire	NELAC	1	2963
TestAmerica Nashville	New Jersey	NELAC	2	TN965
TestAmerica Nashville	New York	NELAC	2	11342
TestAmerica Nashville	North Carolina	North Carolina DENR	4	387
TestAmerica Nashville	North Dakota	State Program	8	R-146
TestAmerica Nashville	Ohio	OVAP	5	CL0033
TestAmerica Nashville	Oklahoma	State Program	6	9412
TestAmerica Nashville	Oregon	NELAC	10	TN200001
TestAmerica Nashville	Pennsylvania	NELAC	3	68-00585
TestAmerica Nashville	Rhode Island	State Program	1	LAO00268
TestAmerica Nashville	South Carolina	State Program	4	84009
TestAmerica Nashville	South Carolina	State Program	4	84009
TestAmerica Nashville	Tennessee	State Program	4	2008
TestAmerica Nashville	Texas	NELAC	6	T104704077-09-TX
TestAmerica Nashville	USDA	USDA		S-48469
TestAmerica Nashville	Utah	NELAC	8	TAN
TestAmerica Nashville	Virginia	NELAC Secondary AB	3	460152
TestAmerica Nashville	Virginia	State Program	3	00323
TestAmerica Nashville	Washington	State Program	10	C789
TestAmerica Nashville	West Virginia	West Virginia DEP	3	219
TestAmerica Nashville	Wisconsin	State Program	5	998020430

Accreditation may not be offered or required for all methods and analytes reported in this package. Please contact your project manager for the laboratory's current list of certified methods and analytes.

## 2/20/2012

Yes	No
Yes	No
Yes	No

4

Page 19 of 19

ATTACHMENT A



# NON-HAZARDOUS MANIFEST

NON-HAZARDOUS MANIFEST		1. Generator's US EPA ID No.		Manifest Doc No.		2. Page 1 of 1	
3. Generator's Mailing Address: MCAS, BEAUFORT LAUREL BAY HOUSING BEAUFORT, SC 29907		4. Generator's Phone 843-228-6461		Generator's Site Address (if different than mailing):		A. Manifest Number <b>WMNA</b> 00316823	
5. Transporter 1 Company Name EEG, INC.		6. US EPA ID Number		C. State Transporter's ID		D. Transporter's Phone 843-879-0411	
7. Transporter 2 Company Name		8. US EPA ID Number		E. State Transporter's ID		F. Transporter's Phone	
9. Designated Facility Name and Site Address HICKORY HILL LANDFILL 2621 LOW COUNTRY ROAD RIDGELAND, SC 29936		10. US EPA ID Number		G. State Facility ID		H. State Facility Phone 843-987-4643	
11. Description of Waste Materials		12. Containers		13. Total Quantity		14. Unit Wt./Vol	
a. HEATING OIL TANKS FILLED WITH SAND  WM Profile # 102655SC		No. Type					
b.  WM Profile #							
c.  WM Profile #							
d.  WM Profile #							
J. Additional Descriptions for Materials Listed Above		K. Disposal Location		Cell		Level	
				Grid			
15. Special Handling Instructions and Additional Information <i>451's Room</i> <i>1349 Cardinal</i> 2) <i>518 Laurel</i> 1) <i>BA-1</i> 4) <i>371 Aspen</i> 9) <i>377 Aspen</i> <i>3) 325 Ash-2</i> 5) <i>1452 Cardinal</i>							
Purchase Order #		EMERGENCY CONTACT / PHONE NO.:					
16. GENERATOR'S CERTIFICATE: I hereby certify that the above-described materials are not hazardous wastes as defined by CFR Part 261 or any applicable state law, have been fully and accurately described, classified and packaged and are in proper condition for transportation according to applicable regulations.		Printed Name <i>Timothy Whaley</i>		Signature "On behalf of" <i>Timothy Whaley</i>		Month Day Year <i>02 29 12</i>	
17. Transporter 1 Acknowledgement of Receipt of Materials		Printed Name <i>James Baldwin</i>		Signature <i>James Baldwin</i>		Month Day Year <i>3 1 12</i>	
18. Transporter 2 Acknowledgement of Receipt of Materials		Printed Name		Signature		Month Day Year	
19. Certificate of Final Treatment/Disposal I certify, on behalf of the above listed treatment facility, that to the best of my knowledge, the above-described waste was managed in compliance with all applicable laws, regulations, permits and licenses on the dates listed above.		20. Facility Owner or Operator: Certification of receipt of non-hazardous materials covered by this manifest.		Printed Name <i>Tom Corfield</i>		Signature <i>Tom Corfield</i>	
				Month Day Year <i>3 1 12</i>			

White- TREATMENT, STORAGE, DISPOSAL FACILITY COPY

Pink- FACILITY USE ONLY

Blue- GENERATOR #2 COPY

Gold- TRANSPORTER #1 COPY

Yellow- GENERATOR #1 COPY

**Appendix C**  
**Laboratory Analytical Report - Initial Groundwater**

# Volatile Organic Compounds by GC/MS

Client: <b>AECOM - Resolution Consultants</b>	Laboratory ID: <b>QB06006-010</b>
Description: <b>BEALB1452TW01WG20150205</b>	Matrix: <b>Aqueous</b>
Date Sampled: <b>02/05/2015 1220</b>	
Date Received: <b>02/06/2015</b>	

Run	Prep Method	Analytical Method	Dilution	Analysis Date	Analyst	Prep Date	Batch
1	5030B	8260B	1	02/12/2015 1357	EH1		67618

Parameter	CAS Number	Analytical Method	Result	Q	LOQ	LOD	DL	Units	Run
Benzene	71-43-2	8260B	0.40	U	1.0	0.40	0.13	ug/L	1
Ethylbenzene	100-41-4	8260B	8.4		1.0	0.50	0.33	ug/L	1
Naphthalene	91-20-3	8260B	37		1.0	0.20	0.40	ug/L	1
Toluene	108-88-3	8260B	0.64	J	1.0	0.50	0.33	ug/L	1
Xylenes (total)	1330-20-7	8260B	33		1.0	0.40	0.33	ug/L	1

Surrogate	Q	Run 1 % Recovery	Acceptance Limits
1,2-Dichloroethane-d4		93	70-120
Bromofluorobenzene		99	75-120
Toluene-d8		100	85-120
Dibromofluoromethane		97	85-115

PQL = Practical quantitation limit      B = Detected in the method blank      E = Quantitation of compound exceeded the calibration range      H = Out of holding time      Q = Surrogate failure  
 ND = Not detected at or above the MDL      J = Estimated result < PQL and ≥ MDL      P = The RPD between two GC columns exceeds 40%      N = Recovery is out of criteria      L = LCS/LCSD failure  
 Where applicable, all soil sample analysis are reported on a dry weight basis unless flagged with a "W"      S = MS/MSD failure

Shealy Environmental Services, Inc.  
 106 Vantage Point Drive   West Columbia, SC 29172   (803) 791-9700   Fax (803) 791-9111   www.shealylab.com

Level 1 Report v2.1

# Semivolatile Organic Compounds by GC/MS (SIM)

Client: <b>AECOM - Resolution Consultants</b>	Laboratory ID: <b>QB06006-010</b>
Description: <b>BEALB1452TW01WG20150205</b>	Matrix: <b>Aqueous</b>
Date Sampled: <b>02/05/2015 1220</b>	
Date Received: <b>02/06/2015</b>	

Run	Prep Method	Analytical Method	Dilution	Analysis Date	Analyst	Prep Date	Batch
2	3520C	8270D (SIM)	50	02/19/2015 1354	RBH	02/10/2015 1512	67395

Parameter	CAS Number	Analytical Method	Result	Q	LOQ	LOD	DL	Units	Run
Benzo(a)anthracene	56-55-3	8270D (SIM)	2.0	U	10	2.0	0.95	ug/L	2
Benzo(b)fluoranthene	205-99-2	8270D (SIM)	2.0	U	10	2.0	0.95	ug/L	2
Benzo(k)fluoranthene	207-08-9	8270D (SIM)	2.0	U	10	2.0	1.2	ug/L	2
Chrysene	218-01-9	8270D (SIM)	2.0	U	10	2.0	1.1	ug/L	2
Dibenzo(a,h)anthracene	53-70-3	8270D (SIM)	4.0	U	10	4.0	2.0	ug/L	2

Surrogate	Q	Run 2 % Recovery	Acceptance Limits
2-Methylnaphthalene-d10		86	15-139
Fluoranthene-d10		46	23-154

PQL = Practical quantitation limit      B = Detected in the method blank      E = Quantitation of compound exceeded the calibration range      H = Out of holding time      Q = Surrogate failure  
 ND = Not detected at or above the MDL      J = Estimated result < PQL and ≥ MDL      P = The RPD between two GC columns exceeds 40%      N = Recovery is out of criteria      L = LCS/LCSD failure  
 Where applicable, all soil sample analysis are reported on a dry weight basis unless flagged with a "W"      S = MS/MSD failure



**Appendix D**  
**Laboratory Analytical Reports – Permanent Well Groundwater**

# Volatile Organic Compounds by GC/MS

Client: AECOM - Resolution Consultants	Laboratory ID: SC25010-013
Description: BEALB1452MW01WG20170323	Matrix: Aqueous
Date Sampled: 03/23/2017 1900	
Date Received: 03/25/2017	

Run	Prep Method	Analytical Method	Dilution	Analysis Date	Analyst	Prep Date	Batch			
2	5030B	8260B	1	03/29/2017 1150	PMV		38308			
Parameter	CAS Number	Analytical Method	Result	Q	LOQ	LOD	DL	Units	Run	
Benzene	71-43-2	8260B	0.80	U	1.0	0.80	0.40	ug/L	2	
Ethylbenzene	100-41-4	8260B	0.80	U	1.0	0.80	0.40	ug/L	2	
Naphthalene	91-20-3	8260B	0.80	U	1.0	0.80	0.40	ug/L	2	
Toluene	108-88-3	8260B	0.80	U	1.0	0.80	0.40	ug/L	2	
Xylenes (total)	1330-20-7	8260B	0.80	U	1.0	0.80	0.40	ug/L	2	
Surrogate	Q	Run 2 % Recovery	Acceptance Limits							
Bromofluorobenzene		100	85-114							
Dibromofluoromethane		104	80-119							
1,2-Dichloroethane-d4		95	81-118							
Toluene-d8		108	89-112							

PQL = Practical quantitation limit      B = Detected in the method blank      E = Quantitation of compound exceeded the calibration range      H = Out of holding time      Q = Surrogate failure  
 ND = Not detected at or above the MDL      J = Estimated result < PQL and ≥ MDL      P = The RPD between two GC columns exceeds 40%      N = Recovery is out of criteria      L = LCS/LCSD failure  
 Where applicable, all soil sample analysis are reported on a dry weight basis unless flagged with a "W"      S = MS/MSD failure

## Semivolatile Organic Compounds by GC/MS

Client: AECOM - Resolution Consultants

Laboratory ID: SC25010-013

Description: BEALB1452MW01WG20170323

Matrix: Aqueous

Date Sampled: 03/23/2017 1900

Date Received: 03/25/2017

Run	Prep Method	Analytical Method	Dilution	Analysis Date	Analyst	Prep Date	Batch
1	3520C	8270D	1	04/05/2017 2216	RBH	03/30/2017 1010	38407

Parameter	CAS Number	Analytical Method	Result	Q	LOQ	LOD	DL	Units	Run
Benzo(a)anthracene	56-55-3	8270D	0.10	U	0.20	0.10	0.040	ug/L	1
Benzo(b)fluoranthene	205-99-2	8270D	0.10	U	0.20	0.10	0.040	ug/L	1
Benzo(k)fluoranthene	207-08-9	8270D	0.10	U	0.20	0.10	0.040	ug/L	1
Chrysene	218-01-9	8270D	0.10	U	0.20	0.10	0.040	ug/L	1
Dibenzo(a,h)anthracene	53-70-3	8270D	0.10	U	0.20	0.10	0.040	ug/L	1
Surrogate	Q	Run 1 % Recovery	Acceptance Limits						
Nitrobenzene-d5		66	44-120						
2-Fluorobiphenyl		64	44-119						
Terphenyl-d14		76	50-134						

PQL = Practical quantitation limit

B = Detected in the method blank

E = Quantitation of compound exceeded the calibration range

H = Out of holding time

Q = Surrogate failure

ND = Not detected at or above the MDL

J = Estimated result &lt; PQL and ≥ MDL

P = The RPD between two GC columns exceeds 40%

N = Recovery is out of criteria

L = LCS/LCSD failure

Where applicable, all soil sample analysis are reported on a dry weight basis unless flagged with a "W"

S = MS/MSD failure

Shealy Environmental Services, Inc.

106 Vantage Point Drive West Columbia, SC 29172 (803) 791-9700 Fax (803) 791-9111 www.shealylab.com

Page: 30 of 67

# Volatile Organic Compounds by GC/MS

Client: <b>AECOM - Resolution Consultants</b>	Laboratory ID: <b>TC21023-006</b>
Description: <b>BEALB1452MW02WG20180320</b>	Matrix: <b>Aqueous</b>
Date Sampled: <b>03/20/2018 1125</b>	
Date Received: <b>03/21/2018</b>	

Run	Prep Method	Analytical Method	Dilution	Analysis Date	Analyst	Prep Date	Batch
1	5030B	8260B	1	03/27/2018 0223	BWS		67937

Parameter	CAS Number	Analytical Method	Result	Q	LOQ	LOD	DL	Units	Run
Benzene	71-43-2	8260B	0.80	U	1.0	0.80	0.40	ug/L	1
Ethylbenzene	100-41-4	8260B	3.9		1.0	0.80	0.40	ug/L	1
Naphthalene	91-20-3	8260B	45		1.0	0.80	0.40	ug/L	1
Toluene	108-88-3	8260B	0.80	U	1.0	0.80	0.40	ug/L	1
Xylenes (total)	1330-20-7	8260B	17		1.0	0.80	0.40	ug/L	1

Surrogate	Q	Run 1 % Recovery	Acceptance Limits
Bromofluorobenzene		110	85-114
Dibromofluoromethane		104	80-119
1,2-Dichloroethane-d4		97	81-118
Toluene-d8		102	89-112

LOQ = Limit of Quantitation	B = Detected in the method blank	E = Quantitation of compound exceeded the calibration range	DL = Detection Limit	Q = Surrogate failure
U = Not detected at or above the LOQ	N = Recovery is out of criteria	P = The RPD between two GC columns exceeds 40%	J = Estimated result < LOQ and ≥ DL	L = LCS/LCSD failure
H = Out of holding time	W = Reported on wet weight basis	LOD = Limit of Detection		S = MS/MSD failure

Shealy Environmental Services, Inc.  
 106 Vantage Point Drive West Columbia, SC 29172 (803) 791-9700 Fax (803) 791-9111 www.shealylab.com

# Semivolatile Organic Compounds by GC/MS

Client: <b>AECOM - Resolution Consultants</b>	Laboratory ID: <b>TC21023-006</b>
Description: <b>BEALB1452MW02WG20180320</b>	Matrix: <b>Aqueous</b>
Date Sampled: <b>03/20/2018 1125</b>	
Date Received: <b>03/21/2018</b>	

Run	Prep Method	Analytical Method	Dilution	Analysis Date	Analyst	Prep Date	Batch
1	3520C	8270D	1	04/02/2018 1610	CMP2	03/22/2018 0945	67612
2	3520C	8270D	1	04/08/2018 1529	CMP2	04/03/2018 1550	68613

Parameter	CAS Number	Analytical Method	Result	Q	LOQ	LOD	DL	Units	Run
Benzo(a)anthracene	56-55-3	8270D	0.10	U	0.20	0.10	0.040	ug/L	1
Benzo(b)fluoranthene	205-99-2	8270D	0.10	U	0.20	0.10	0.040	ug/L	1
Benzo(k)fluoranthene	207-08-9	8270D	0.10	U	0.20	0.10	0.040	ug/L	1
Chrysene	218-01-9	8270D	0.10	U	0.20	0.10	0.040	ug/L	1
Dibenzo(a,h)anthracene	53-70-3	8270D	0.10	U	0.20	0.10	0.040	ug/L	1
Surrogate	Q	Run 1 % Recovery	Acceptance Limits	Q	Run 2 % Recovery	Acceptance Limits			
Nitrobenzene-d5		56	44-120	H	79	44-120			
2-Fluorobiphenyl		50	44-119	H	65	44-119			
Terphenyl-d14		72	50-134	H	85	50-134			

LOQ = Limit of Quantitation	B = Detected in the method blank	E = Quantitation of compound exceeded the calibration range	DL = Detection Limit	Q = Surrogate failure
U = Not detected at or above the LOQ	N = Recovery is out of criteria	P = The RPD between two GC columns exceeds 40%	J = Estimated result < LOQ and ≥ DL	L = LCS/LCSD failure
H = Out of holding time	W = Reported on wet weight basis	LOD = Limit of Detection		S = MS/MSD failure

Shealy Environmental Services, Inc.  
 106 Vantage Point Drive West Columbia, SC 29172 (803) 791-9700 Fax (803) 791-9111 www.shealylab.com

# Volatile Organic Compounds by GC/MS

Client: AECOM - Resolution Consultants				Laboratory ID: TL15001-036			
Description: BEALB1452MW03WG20181214				Matrix: Aqueous			
Date Sampled: 12/14/2018 0940							
Date Received: 12/14/2018							

Run	Prep Method	Analytical Method	Dilution	Analysis Date	Analyst	Prep Date	Batch
1	5030B	8260B	1	12/27/2018 0713	STM		93376

Parameter	CAS Number	Analytical Method	Result	Q	LOQ	LOD	DL	Units	Run
Benzene	71-43-2	8260B	0.80	U	1.0	0.80	0.40	ug/L	1
Ethylbenzene	100-41-4	8260B	0.80	U	1.0	0.80	0.40	ug/L	1
Naphthalene	91-20-3	8260B	0.80	U	1.0	0.80	0.40	ug/L	1
Toluene	108-88-3	8260B	0.80	U	1.0	0.80	0.40	ug/L	1
Xylenes (total)	1330-20-7	8260B	0.80	U	1.0	0.80	0.40	ug/L	1

Surrogate	Q	Run 1 % Recovery	Acceptance Limits
Bromofluorobenzene		98	85-114
Dibromofluoromethane		103	80-119
1,2-Dichloroethane-d4		103	81-118
Toluene-d8		102	89-112

LOQ = Limit of Quantitation	B = Detected in the method blank	E = Quantitation of compound exceeded the calibration range	DL = Detection Limit	Q = Surrogate failure
U = Not detected at or above the LOQ	N = Recovery is out of criteria	P = The RPD between two GC columns exceeds 40%	J = Estimated result < LOQ and ≥ DL	L = LCS/LCSD failure
H = Out of holding time	W = Reported on wet weight basis	LOD = Limit of Detection		S = MS/MSD failure

Shealy Environmental Services, Inc.  
 106 Vantage Point Drive West Columbia, SC 29172 (803) 791-9700 Fax (803) 791-9111 www.shealylab.com

## Semivolatile Organic Compounds by GC/MS

Client: AECOM - Resolution Consultants

Laboratory ID: TL15001-036

Description: BEALB1452MW03WG20181214

Matrix: Aqueous

Date Sampled: 12/14/2018 0940

Date Received: 12/14/2018

Run	Prep Method	Analytical Method	Dilution	Analysis Date	Analyst	Prep Date	Batch
1	3520C	8270D	1	12/26/2018 1133	CMP2	12/19/2018 1229	92840

Parameter	CAS Number	Analytical Method	Result	Q	LOQ	LOD	DL	Units	Run
Benzo(a)anthracene	56-55-3	8270D	0.10	U	0.20	0.10	0.040	ug/L	1
Benzo(b)fluoranthene	205-99-2	8270D	0.10	U	0.20	0.10	0.040	ug/L	1
Benzo(k)fluoranthene	207-08-9	8270D	0.10	U	0.20	0.10	0.040	ug/L	1
Chrysene	218-01-9	8270D	0.10	U	0.20	0.10	0.040	ug/L	1
Dibenzo(a,h)anthracene	53-70-3	8270D	0.10	U	0.20	0.10	0.040	ug/L	1
Surrogate	Q	Run 1 % Recovery	Acceptance Limits						
Nitrobenzene-d5		55	44-120						
2-Fluorobiphenyl		45	44-119						
Terphenyl-d14		74	50-134						

LOQ = Limit of Quantitation

B = Detected in the method blank

E = Quantitation of compound exceeded the calibration range

DL = Detection Limit

Q = Surrogate failure

U = Not detected at or above the LOQ

N = Recovery is out of criteria

P = The RPD between two GC columns exceeds 40%

J = Estimated result &lt; LOQ and ≥ DL

L = LCS/LCSD failure

H = Out of holding time

W = Reported on wet weight basis

LOD = Limit of Detection

S = MS/MSD failure

Shealy Environmental Services, Inc.

106 Vantage Point Drive West Columbia, SC 29172 (803) 791-9700 Fax (803) 791-9111 www.shealylab.com

# Volatile Organic Compounds by GC/MS

Client: AECOM - Resolution Consultants				Laboratory ID: TL15001-034			
Description: BEALB1452MW04WG20181214				Matrix: Aqueous			
Date Sampled: 12/14/2018 0835							
Date Received: 12/14/2018							

Run	Prep Method	Analytical Method	Dilution	Analysis Date	Analyst	Prep Date	Batch		
1	5030B	8260B	1	12/27/2018 0621	STM		93376		

Parameter	CAS Number	Analytical Method	Result	Q	LOQ	LOD	DL	Units	Run
Benzene	71-43-2	8260B	0.80	U	1.0	0.80	0.40	ug/L	1
Ethylbenzene	100-41-4	8260B	0.80	U	1.0	0.80	0.40	ug/L	1
Naphthalene	91-20-3	8260B	0.80	U	1.0	0.80	0.40	ug/L	1
Toluene	108-88-3	8260B	0.80	U	1.0	0.80	0.40	ug/L	1
Xylenes (total)	1330-20-7	8260B	0.80	U	1.0	0.80	0.40	ug/L	1

Surrogate	Q	Run 1 % Recovery	Acceptance Limits
Bromofluorobenzene		103	85-114
Dibromofluoromethane		103	80-119
1,2-Dichloroethane-d4		101	81-118
Toluene-d8		105	89-112

LOQ = Limit of Quantitation	B = Detected in the method blank	E = Quantitation of compound exceeded the calibration range	DL = Detection Limit	Q = Surrogate failure
U = Not detected at or above the LOQ	N = Recovery is out of criteria	P = The RPD between two GC columns exceeds 40%	J = Estimated result < LOQ and ≥ DL	L = LCS/LCSD failure
H = Out of holding time	W = Reported on wet weight basis	LOD = Limit of Detection		S = MS/MSD failure

Shealy Environmental Services, Inc.  
 106 Vantage Point Drive West Columbia, SC 29172 (803) 791-9700 Fax (803) 791-9111 www.shealylab.com



# Semivolatile Organic Compounds by GC/MS

Client: AECOM - Resolution Consultants	Laboratory ID: TL15001-034
Description: BEALB1452MW04WG20181214	Matrix: Aqueous
Date Sampled: 12/14/2018 0835	
Date Received: 12/14/2018	

Run	Prep Method	Analytical Method	Dilution	Analysis Date	Analyst	Prep Date	Batch
1	3520C	8270D	1	12/24/2018 1412	CMP2	12/19/2018 1229	92840

Parameter	CAS Number	Analytical Method	Result	Q	LOQ	LOD	DL	Units	Run
Benzo(a)anthracene	56-55-3	8270D	0.10	U	0.20	0.10	0.040	ug/L	1
Benzo(b)fluoranthene	205-99-2	8270D	0.10	U	0.20	0.10	0.040	ug/L	1
Benzo(k)fluoranthene	207-08-9	8270D	0.10	U	0.20	0.10	0.040	ug/L	1
Chrysene	218-01-9	8270D	0.10	U	0.20	0.10	0.040	ug/L	1
Dibenzo(a,h)anthracene	53-70-3	8270D	0.10	U	0.20	0.10	0.040	ug/L	1
Surrogate	Q	Run 1 % Recovery	Acceptance Limits						
Nitrobenzene-d5		62	44-120						
2-Fluorobiphenyl		53	44-119						
Terphenyl-d14		78	50-134						

LOQ = Limit of Quantitation	B = Detected in the method blank	E = Quantitation of compound exceeded the calibration range	DL = Detection Limit	Q = Surrogate failure
U = Not detected at or above the LOQ	N = Recovery is out of criteria	P = The RPD between two GC columns exceeds 40%	J = Estimated result < LOQ and ≥ DL	L = LCS/LCSD failure
H = Out of holding time	W = Reported on wet weight basis	LOD = Limit of Detection		S = MS/MSD failure

Shealy Environmental Services, Inc.  
 106 Vantage Point Drive West Columbia, SC 29172 (803) 791-9700 Fax (803) 791-9111 www.shealylab.com

# Volatile Organic Compounds by GC/MS

Client: AECOM - Resolution Consultants				Laboratory ID: TL15001-035			
Description: BEALB1452MW05WG20181214				Matrix: Aqueous			
Date Sampled: 12/14/2018 0900							
Date Received: 12/14/2018							

Run	Prep Method	Analytical Method	Dilution	Analysis Date	Analyst	Prep Date	Batch		
1	5030B	8260B	1	12/27/2018 0647	STM		93376		

Parameter	CAS Number	Analytical Method	Result	Q	LOQ	LOD	DL	Units	Run
Benzene	71-43-2	8260B	0.80	U	1.0	0.80	0.40	ug/L	1
Ethylbenzene	100-41-4	8260B	0.80	U	1.0	0.80	0.40	ug/L	1
Naphthalene	91-20-3	8260B	0.80	U	1.0	0.80	0.40	ug/L	1
Toluene	108-88-3	8260B	0.80	U	1.0	0.80	0.40	ug/L	1
Xylenes (total)	1330-20-7	8260B	0.80	U	1.0	0.80	0.40	ug/L	1

Surrogate	Q	Run 1 % Recovery	Acceptance Limits
Bromofluorobenzene		99	85-114
Dibromofluoromethane		103	80-119
1,2-Dichloroethane-d4		102	81-118
Toluene-d8		103	89-112

LOQ = Limit of Quantitation	B = Detected in the method blank	E = Quantitation of compound exceeded the calibration range	DL = Detection Limit	Q = Surrogate failure
U = Not detected at or above the LOQ	N = Recovery is out of criteria	P = The RPD between two GC columns exceeds 40%	J = Estimated result < LOQ and ≥ DL	L = LCS/LCSD failure
H = Out of holding time	W = Reported on wet weight basis	LOD = Limit of Detection		S = MS/MSD failure

Shealy Environmental Services, Inc.  
 106 Vantage Point Drive West Columbia, SC 29172 (803) 791-9700 Fax (803) 791-9111 www.shealylab.com

## Semivolatile Organic Compounds by GC/MS

Client: AECOM - Resolution Consultants

Laboratory ID: TL15001-035

Description: BEALB1452MW05WG20181214

Matrix: Aqueous

Date Sampled: 12/14/2018 0900

Date Received: 12/14/2018

Run	Prep Method	Analytical Method	Dilution	Analysis Date	Analyst	Prep Date	Batch
1	3520C	8270D	1	12/24/2018 1436	CMP2	12/19/2018 1229	92840

Parameter	CAS Number	Analytical Method	Result	Q	LOQ	LOD	DL	Units	Run
Benzo(a)anthracene	56-55-3	8270D	0.10	U	0.20	0.10	0.040	ug/L	1
Benzo(b)fluoranthene	205-99-2	8270D	0.10	U	0.20	0.10	0.040	ug/L	1
Benzo(k)fluoranthene	207-08-9	8270D	0.10	U	0.20	0.10	0.040	ug/L	1
Chrysene	218-01-9	8270D	0.10	U	0.20	0.10	0.040	ug/L	1
Dibenzo(a,h)anthracene	53-70-3	8270D	0.10	U	0.20	0.10	0.040	ug/L	1
Surrogate	Q	Run 1 % Recovery	Acceptance Limits						
Nitrobenzene-d5		58	44-120						
2-Fluorobiphenyl		49	44-119						
Terphenyl-d14		73	50-134						

LOQ = Limit of Quantitation

B = Detected in the method blank

E = Quantitation of compound exceeded the calibration range

DL = Detection Limit

Q = Surrogate failure

U = Not detected at or above the LOQ

N = Recovery is out of criteria

P = The RPD between two GC columns exceeds 40%

J = Estimated result &lt; LOQ and ≥ DL

L = LCS/LCSD failure

H = Out of holding time

W = Reported on wet weight basis

LOD = Limit of Detection

S = MS/MSD failure

Shealy Environmental Services, Inc.

106 Vantage Point Drive West Columbia, SC 29172 (803) 791-9700 Fax (803) 791-9111 www.shealylab.com

**Appendix E**  
**Historical Groundwater Analytical Results**

Appendix E-3  
Historical Groundwater Analytical Results - 2013 through 2019  
Laurel Bay Military Housing Area  
MCAS Beaufort, South Carolina

Old Laurel Bay Military Housing Area Address	New Laurel Bay Military Housing Area Address	SCDHEC RBSLs			Benzene	Ethylbenzene	Napthalene	Toluene	Xylenes	Benzo(a)anthracene	Benzo(b)fluoranthene	Benzo(k)fluoranthene	Chrysene	Dibenz(a,h)anthracene
					5	700	25	1000	10000	10	10	10	10	10
		Well ID	Sample Date	Sample Type										
119 Banyan Drive	57 Banyan Drive	BEALB119MW01	12/11/2015	N	< 0.45 U	5	36 J	< 0.48 U	3.3 J	0.065 J	0.034 J	< 0.040 U	0.079 J	< 0.080 U
			12/11/2015	FD	< 0.45 U	5	37 J	< 0.48 U	3.5 J	< 0.040 U	< 0.040 U	< 0.040 U	0.037 J	< 0.080 UJ
			7/28/2016	N	< 0.80 U	< 0.80 U	< 0.80 U	< 0.80 U	< 0.80 U	< 0.10 UJ	< 0.10 UJ	< 0.10 UJ	< 0.10 UJ	< 0.10 UJ
			6/14/2017	N	< 0.80 U	< 0.80 U	< 0.80 U	< 0.80 U	< 0.80 U	0.050 J	< 0.10 UJ	< 0.10 UJ	< 0.10 UJ	< 0.10 UJ
			1/23/2018	N	NA	NA	< 0.80 U	NA	NA	NA	NA	NA	NA	NA
		BEALB119MW02	12/11/2015	N	< 0.45 U	< 0.51 U	< 0.96 U	0.31 J	< 0.57 U	< 0.040 U	< 0.040 U	< 0.040 U	< 0.040 U	< 0.080 U
			7/28/2016	N	< 0.80 U	< 0.80 U	< 0.80 U	< 0.80 U	< 0.80 U	< 0.10 U	< 0.10 U	< 0.10 U	< 0.10 U	< 0.10 U
			6/13/2017	N	< 0.80 U	< 0.80 U	< 0.80 U	< 0.80 U	< 0.80 U	< 0.10 UJ	< 0.10 UJ	< 0.10 UJ	< 0.10 UJ	< 0.10 UJ
			1/23/2018	N	NA	NA	< 0.80 U	NA	NA	NA	NA	NA	NA	NA
			12/11/2015	N	< 0.45 U	< 0.51 U	< 0.96 U	< 0.48 U	< 0.57 U	< 0.040 U	< 0.040 U	< 0.040 U	< 0.040 U	< 0.080 U
		BEALB119MW03	7/28/2016	N	< 0.80 U	< 0.80 U	< 0.80 U	< 0.80 U	< 0.80 U	< 0.10 UJ	< 0.10 UJ	< 0.10 UJ	< 0.10 UJ	< 0.10 UJ
			6/13/2017	N	< 0.80 U	< 0.80 U	< 0.80 U	< 0.80 U	< 0.80 U	< 0.10 U	< 0.10 U	< 0.10 U	< 0.10 U	< 0.10 UJ
			1/23/2018	N	NA	NA	< 0.80 U	NA	NA	NA	NA	NA	NA	NA
			12/14/2015	N	< 0.45 U	< 0.51 U	< 0.96 U	< 0.48 U	< 0.57 U	< 0.040 U	< 0.040 U	< 0.040 U	< 0.040 U	< 0.080 U
		BEALB119MW04	7/28/2016	N	< 0.80 U	< 0.80 U	< 0.80 U	< 0.80 U	< 0.80 U	< 0.10 U	< 0.10 U	< 0.10 U	< 0.10 U	< 0.10 U
			6/13/2017	N	< 0.80 U	< 0.80 U	< 0.80 U	< 0.80 U	< 0.80 U	< 0.10 U	< 0.10 U	< 0.10 U	< 0.10 U	< 0.10 UJ
			1/23/2018	N	NA	NA	< 0.80 U	NA	NA	NA	NA	NA	NA	NA
			12/14/2015	N	< 0.45 U	< 0.51 U	< 0.96 U	< 0.48 U	< 0.57 U	< 0.040 U	< 0.040 U	< 0.040 U	< 0.040 U	< 0.080 U
128 Banyan Drive	156 Banyan Drive	BEALB128MW01	12/14/2015	N	0.68 J	6.5	29	0.42 J	21	< 0.040 U	< 0.040 U	< 0.040 U	< 0.040 U	< 0.080 U
			7/28/2016	N	1.7	18	51	0.87 J	19	< 0.10 U	< 0.10 U	< 0.10 U	< 0.10 U	< 0.10 U
			6/14/2017	N	1.4	19	55	0.79 J	33	0.048 J	< 0.10 UJ	< 0.10 UJ	< 0.10 UJ	< 0.10 UJ
			1/22/2018	N	NA	NA	64	NA	NA	NA	NA	NA	NA	NA
			3/19/2019	N	NA	NA	6.1	NA	NA	NA	NA	NA	NA	NA
		BEALB128MW02	12/14/2015	N	< 0.45 U	< 0.51 U	< 0.96 U	< 0.48 U	< 0.57 U	< 0.040 U	< 0.040 U	< 0.040 U	< 0.040 U	< 0.080 U
			7/28/2016	N	< 0.80 U	< 0.80 U	< 0.80 U	< 0.80 U	< 0.80 U	< 0.10 U	< 0.10 U	< 0.10 U	< 0.10 U	< 0.10 U
			6/14/2017	N	< 0.80 U	< 0.80 U	< 0.80 U	< 0.80 U	< 0.80 U	0.043 J	< 0.10 UJ	< 0.10 UJ	< 0.10 UJ	< 0.10 UJ
			1/22/2018	N	NA	NA	< 0.80 U	NA	NA	NA	NA	NA	NA	NA
			3/19/2019	N	NA	NA	< 0.80 U	NA	NA	NA	NA	NA	NA	NA
		BEALB128MW03	12/14/2015	N	< 0.45 U	< 0.51 U	< 0.96 U	< 0.48 U	< 0.57 U	< 0.040 U	< 0.040 U	< 0.040 U	< 0.040 U	< 0.080 U
			7/29/2016	N	1.4	7.1	39	< 0.80 U	15	< 0.10 UJ	< 0.10 UJ	< 0.10 UJ	< 0.10 UJ	< 0.10 UJ
			6/13/2017	N	< 0.80 U	< 0.80 U	< 0.80 U	< 0.80 U	< 0.80 U	< 0.10 U	< 0.10 U	< 0.10 U	< 0.10 U	< 0.10 UJ
			1/22/2018	N	NA	NA	10	NA	NA	NA	NA	NA	NA	NA
			3/19/2019	N	NA	NA	< 0.80 U	NA	NA	NA	NA	NA	NA	NA
		BEALB128MW04	12/14/2015	N	< 0.45 U	< 0.51 U	< 0.96 U	7.4	< 0.57 U	< 0.040 U	< 0.040 U	< 0.040 U	< 0.040 U	< 0.080 U
			7/29/2016	N	< 0.80 U	< 0.80 U	< 0.80 U	< 0.80 U	< 0.80 U	< 0.10 U	< 0.10 U	< 0.10 U	< 0.10 U	< 0.10 U
			7/29/2016	FD	< 0.80 U	< 0.80 U	< 0.80 U	< 0.80 U	< 0.80 U	< 0.10 U	< 0.10 U	< 0.10 U	< 0.10 U	< 0.10 U
			6/13/2017	N	< 0.80 U	< 0.80 U	< 0.80 U	< 0.80 U	< 0.80 U	0.043 J	< 0.10 U	< 0.10 U	< 0.10 U	< 0.10 UJ
			1/22/2018	N	NA	NA	< 0.80 U	NA	NA	NA	NA	NA	NA	NA
130 Banyan Drive	174 Banyan Drive	BEALB130MW01	3/23/2017	N	1.2	66	160	< 0.80	12	< 0.10	< 0.10	< 0.10	< 0.10	< 0.10
			1/19/2018	N	0.45 J	35	96	< 0.80 U	< 0.80 U	< 0.10 U	< 0.10 U	< 0.10 U	< 0.10 U	< 0.10 U
			3/19/2019	N	< 0.80 U	19	54	< 0.80 U	< 0.80 U	< 0.10 UJ	< 0.10 UJ	< 0.10 UJ	< 0.10 UJ	< 0.10 UJ
			3/19/2019	FD	< 0.80 U	18	49	< 0.80 U	< 0.80 U	< 0.10 UJ	< 0.10 UJ	< 0.10 UJ	< 0.10 UJ	< 0.10 UJ
		BEALB130MW02	12/19/2018	N	< 0.80 U	10	130	< 0.80 U	< 0.80 U	< 0.10 U	< 0.10 U	< 0.10 U	< 0.10 U	< 0.10 U
			12/19/2018	FD	< 0.80 U	10	130	< 0.80 U	< 0.80 U	< 0.10 U	< 0.10 U	< 0.10 U	< 0.10 U	< 0.10 U
			3/19/2019	N	0.87 J	16	150	< 0.80 U	< 0.80 U	< 0.10 UJ	< 0.10 UJ	< 0.10 UJ	< 0.10 UJ	< 0.10 UJ
		BEALB130MW03	12/19/2018	N	< 0.80 U	1.5	10	< 0.80 U	< 0.80 U	< 0.10 U	< 0.10 U	< 0.10 U	< 0.10 U	< 0.10 U
			3/19/2019	N	< 0.80 U	1.2	13	< 0.80 U	< 0.80 U	< 0.10 UJ	< 0.10 UJ	< 0.10 UJ	< 0.10 UJ	< 0.10 UJ
		BEALB130MW04	12/19/2018	N	< 0.80 U	< 0.80 U	0.42 J	< 0.80 U	< 0.80 U	< 0.10 U	< 0.10 U	< 0.10 U	< 0.10 U	< 0.10 U
			3/19/2019	N	< 0.80 U	< 0.80 U	< 0.80 U	< 0.80 U	< 0.80 U	< 0.10 U	< 0.10 U	< 0.10 U	< 0.10 U	< 0.10 U
		BEALB130MW05	12/19/2018	N	< 0.80 U	< 0.80 U	< 0.80 U	< 0.80 U	< 0.80 U	< 0.10 U	< 0.10 U	< 0.10 U	< 0.10 U	< 0.10 U
			3/19/2019	N	< 0.80 U	< 0.80 U	< 0.80 U	< 0.80 U	< 0.80 U	< 0.10 U	< 0.10 U	< 0.10 U	< 0.10 U	< 0.10 U
		BEALB130MW06	4/8/2019	N	< 0.80 U	< 0.80 U	< 0.80 U	< 0.80 U	< 0.80 U	< 0.10 U	< 0.10 U	< 0.10 U	< 0.10 U	< 0.10 U

Appendix E-3  
Historical Groundwater Analytical Results - 2013 through 2019  
Laurel Bay Military Housing Area  
MCAS Beaufort, South Carolina

Old Laurel Bay Military Housing Area Address	New Laurel Bay Military Housing Area Address	SCDHEC RBSLs			Benzene	Ethylbenzene	Napthalene	Toluene	Xylenes	Benzo(a)anthracene	Benzo(b)fluoranthene	Benzo(k)fluoranthene	Chrysene	Dibenz(a,h)anthracene
					5	700	25	1000	10000	10	10	10	10	10
		Well ID	Sample Date	Sample Type										
132 Banyan Drive	188 Banyan Drive	BEALB132MW01	12/15/2015	N	7.9	42	150 J	< 0.48 U	39	< 0.040 U	< 0.040 U	< 0.040 U	< 0.040 U	< 0.080 U
			7/29/2016	N	30	78	200	< 0.80 U	60	< 0.10 U	< 0.10 U	< 0.10 U	< 0.10 U	< 0.10 U
			6/15/2017	N	17	52	150	< 0.80 U	33	0.050 J	< 0.10 UJ	< 0.10 UJ	< 0.10 UJ	< 0.10 UJ
			1/19/2018	N	33	NA	310	NA	NA	NA	NA	NA	NA	NA
			3/19/2019	N	22	NA	160	NA	NA	NA	NA	NA	NA	NA
			3/19/2019	FD	23	NA	180	NA	NA	NA	NA	NA	NA	NA
		BEALB132MW02	12/15/2015	N	0.50 J	< 0.51 U	2.8 J	< 0.48 U	< 0.57 U	< 0.040 U	< 0.040 U	< 0.040 U	< 0.040 U	< 0.080 U
			7/29/2016	N	< 0.80 U	< 0.80 U	< 0.80 U	< 0.80 U	< 0.80 U	< 0.10 U	< 0.10 U	< 0.10 U	< 0.10 U	< 0.10 U
			6/14/2017	N	< 0.80 U	< 0.80 U	1.2	< 0.80 U	< 0.80 U	0.041 J	< 0.10 U	< 0.10 U	< 0.10 U	< 0.10 U
			1/19/2018	N	< 0.80 U	NA	0.99 J	NA	NA	NA	NA	NA	NA	NA
			3/19/2019	N	0.47 J	NA	2.1	NA	NA	NA	NA	NA	NA	NA
		BEALB132MW03	12/15/2015	N	< 0.45 U	< 0.51 U	< 0.96 U	< 0.48 U	< 0.57 U	< 0.040 U	< 0.040 U	< 0.040 U	< 0.040 U	< 0.080 U
			7/29/2016	N	< 0.80 U	< 0.80 U	< 0.80 U	< 0.80 U	< 0.80 U	< 0.10 U	< 0.10 U	< 0.10 UJ	< 0.10 U	< 0.10 U
			6/14/2017	N	< 0.80 U	< 0.80 U	< 0.80 U	< 0.80 U	< 0.80 U	< 0.10 U	< 0.10 U	< 0.10 U	< 0.10 U	< 0.10 UJ
			1/19/2018	N	< 0.80 U	NA	< 0.80 U	NA	NA	NA	NA	NA	NA	NA
			3/19/2019	N	< 0.80 U	NA	< 0.80 U	NA	NA	NA	NA	NA	NA	NA
		BEALB132MW04	12/15/2015	N	< 0.45 U	< 0.51 U	0.47 J	< 0.48 U	< 0.57 U	< 0.040 U	< 0.040 U	< 0.040 U	< 0.040 U	< 0.080 U
			7/29/2016	N	< 0.80 U	< 0.80 U	< 0.80 U	< 0.80 U	< 0.80 U	< 0.10 U	< 0.10 U	< 0.10 U	< 0.10 U	< 0.10 U
			6/14/2017	N	< 0.80 U	< 0.80 U	< 0.80 U	< 0.80 U	< 0.80 U	0.13 J	< 0.10 U	< 0.10 U	0.080 J	< 0.10 UJ
			1/19/2018	N	< 0.80 U	NA	< 0.80 U	NA	NA	NA	NA	NA	NA	NA
			3/19/2019	N	< 0.80 U	NA	< 0.80 U	NA	NA	NA	NA	NA	NA	NA
135 Birch Drive	378 Birch Drive	BEALB135MW01	12/15/2015	N	< 0.45 U	3.4 J	79	< 0.48 U	0.36 J	< 0.040 U	< 0.040 U	< 0.040 U	< 0.040 U	< 0.080 U
			8/2/2016	N	< 0.80 U	2.4	45	< 0.80 U	< 0.80 U	< 0.10 U	< 0.10 U	< 0.10 U	< 0.10 U	< 0.10 U
			8/2/2016	FD	< 0.80 U	2.6	47	< 0.80 U	< 0.80 U	< 0.10 U	< 0.10 U	< 0.10 U	< 0.10 U	< 0.10 U
			6/14/2017	N	1	4.6	61	< 0.80 U	2.2	< 0.10 UJ	< 0.10 UJ	< 0.10 UJ	< 0.10 UJ	< 0.10 UJ
			1/23/2018	N	NA	NA	64	NA	NA	NA	NA	NA	NA	NA
			3/19/2019	N	NA	NA	36	NA	NA	NA	NA	NA	NA	NA
		BEALB135MW02	3/19/2019	FD	NA	NA	35	NA	NA	NA	NA	NA	NA	NA
			12/14/2015	N	< 0.45 U	< 0.51 U	< 0.96 U	< 0.48 U	< 0.57 U	< 0.040 U	< 0.040 U	< 0.040 U	< 0.040 U	< 0.080 U
			8/1/2016	N	< 0.80 U	< 0.80 U	< 0.80 U	< 0.80 U	< 0.80 U	< 0.10 U	< 0.10 U	< 0.10 U	< 0.10 U	< 0.10 U
			6/13/2017	N	< 0.80 U	< 0.80 U	< 0.80 U	< 0.80 U	< 0.80 U	< 0.10 UJ	< 0.10 UJ	< 0.10 UJ	< 0.10 UJ	< 0.10 UJ
			1/23/2018	N	NA	NA	< 0.80 U	NA	NA	NA	NA	NA	NA	NA
		BEALB135MW03	3/18/2019	N	NA	NA	< 0.80 U	NA	NA	NA	NA	NA	NA	NA
			12/14/2015	N	< 0.45 U	< 0.51 U	< 0.96 U	< 0.48 U	< 0.57 U	< 0.040 U	< 0.040 U	< 0.040 U	< 0.040 U	< 0.080 UJ
			8/2/2016	N	< 0.80 U	< 0.80 U	< 0.80 U	< 0.80 U	< 0.80 U	< 0.10 U	< 0.10 U	< 0.10 U	< 0.10 U	< 0.10 U
			6/13/2017	N	< 0.80 U	< 0.80 U	< 0.80 U	< 0.80 U	< 0.80 U	0.096 J	< 0.10 U	< 0.10 U	0.042 J	< 0.10 UJ
			1/22/2018	N	NA	NA	< 0.80 U	NA	NA	NA	NA	NA	NA	NA
		BEALB135MW04	3/18/2019	N	NA	NA	< 0.80 U	NA	NA	NA	NA	NA	NA	NA
			12/14/2015	N	< 0.45 U	< 0.51 U	< 0.96 U	< 0.48 U	< 0.57 U	< 0.040 U	< 0.040 U	< 0.040 U	< 0.040 U	< 0.080 U
			8/1/2016	N	< 0.80 U	< 0.80 U	< 0.80 U	< 0.80 U	< 0.80 U	< 0.10 U	< 0.10 U	< 0.10 U	< 0.10 U	< 0.10 U
			6/13/2017	N	< 0.80 U	< 0.80 U	< 0.80 U	< 0.80 U	< 0.80 U	0.044 J	< 0.10 U	< 0.10 U	< 0.10 U	< 0.10 UJ
			1/22/2018	N	NA	NA	< 0.80 U	NA	NA	NA	NA	NA	NA	NA
148 Laurel Bay Boulevard	917 Laurel Bay Boulevard	BEALB148MW01	12/16/2015	N	< 0.45 U	13	110 J	< 0.48 U	8.9	0.045 J	< 0.040 U	< 0.040 U	0.043 J	< 0.080 U
			8/2/2016	N/A	NS - FP	NS - FP	NS - FP	NS - FP	NS - FP	NS - FP	NS - FP	NS - FP	NS - FP	NS - FP
			6/15/2017	N	< 0.80 U	4	28	< 0.80 U	< 0.80 U	0.16 J	0.042 J	< 0.10 UJ	0.10 J	< 0.10 UJ
			1/22/2018	N	NA	NA	NA	NA	NA	0.24	0.098 J	< 0.10 U	0.15 J	< 0.10 U
			3/18/2019	N	NA	NA	33	NA	NA	NA	NA	NA	NA	NA
		BEALB148MW02	12/16/2015	N	< 0.45 U	0.60 J	48 J	0.24 J	< 0.57 U	< 0.040 U	< 0.040 U	< 0.040 U	< 0.040 U	< 0.080 U
			8/2/2016	N	< 0.80 U	< 0.80 U	18	< 0.80 U	< 0.80 U	< 0.10 U	< 0.10 U	< 0.10 U	< 0.10 U	< 0.10 U
			8/2/2016	FD	< 0.80 U	< 0.80 U	18	< 0.80 U	< 0.80 U	< 0.10 U	< 0.10 U	< 0.10 U	< 0.10 U	< 0.10 U
			6/15/2017	N	< 0.80 U	< 0.80 U	16	< 0.80 U	< 0.80 U	0.047 J	< 0.10 U	< 0.10 U	< 0.10 U	< 0.10 U
			1/19/2018	N	< 0.80 U	< 0.80 U	14	< 0.80 U	< 0.80 U	< 0.10 U	< 0.10 U	< 0.10 U	< 0.10 U	< 0.10 U
		BEALB148MW03	3/18/2019	N	NA	NA	11	NA	NA	NA	NA	NA	NA	NA
			12/16/2015	N	< 0.45 U	0.56 J	6.6 J	< 0.48 U	< 0.57 U	< 0.040 U	< 0.040 U	< 0.040 U	< 0.040 U	< 0.080 U
			8/2/2016	N	< 0.80 U	0.93 J	16	< 0.80 U	< 0.80 U	< 0.10 U	< 0.10 U	< 0.10 U	< 0.10 U	< 0.10 U
			6/15/2017	N	< 0.80 U	0.84 J	5.4	< 0.80 U	< 0.80 U	< 0.10 U	< 0.10 U	< 0.10 U	< 0.10 U	< 0.10 U
			1/19/2018	N	< 0.80 U	0.43 J	2.7	< 0.80 U	< 0.80 U	< 0.10 U	< 0.10 U	< 0.10 U	< 0.10 U	< 0.10 U
		BEALB148MW04	3/18/2019	N	NA	NA	1.4	NA	NA	NA	NA	NA	NA	NA
			12/15/2015	N	< 0.45 U	< 0.51 U	< 0.96 U	< 0.48 U	< 0.57 U	< 0.040 U	< 0.040 U	< 0.040 U	< 0.040 U	< 0.080 U
			8/2/2016	N	< 0.80 U	< 0.80 U	< 0.80 U	< 0.80 U	< 0.80 U	< 0.10 U	< 0.10 U	< 0.10 U	< 0.10 U	< 0.10 U
			6/15/2017	N	< 0.80 U	< 0.80 U	< 0.80 U	< 0.80 U	< 0.80 U	< 0.10 U	< 0.10 U	< 0.10 U	< 0.10 U	< 0.10 U
			1/19/2018	N	< 0.80 U	< 0.80 U	< 0.80 U	< 0.80 U	< 0.80 U	< 0.10 U	< 0.10 U	< 0.10 U	< 0.10 U	< 0.10 U
			3/18/2019	N	NA	NA	0.50 J	NA	NA	NA	NA	NA	NA	NA

Appendix E-3  
Historical Groundwater Analytical Results - 2013 through 2019  
Laurel Bay Military Housing Area  
MCAS Beaufort, South Carolina

Old Laurel Bay Military Housing Area Address	New Laurel Bay Military Housing Area Address	SCDHEC RBSLs			Benzene	Ethylbenzene	Naphthalene	Toluene	Xylenes	Benzo(a)anthracene	Benzo(b)fluoranthene	Benzo(k)fluoranthene	Chrysene	Dibenz(a,h)anthracene
					5	700	25	1000	10000	10	10	10	10	10
		Well ID	Sample Date	Sample Type										
156 Laurel Bay Boulevard	989 Laurel Bay Boulevard	BEALB156MW01	12/15/2015	N	< 0.45 U	9.2	72	< 0.48 U	25	< 0.20 U	< 0.20 U	< 0.20 U	< 0.20 U	< 0.40 U
			12/15/2015	FD	< 0.45 U	11	82	< 0.48 U	31	< 0.040 U	< 0.040 U	< 0.040 U	< 0.040 U	< 0.080 U
			8/1/2016	N	< 0.80 U	13	110	< 0.80 U	18	< 0.10 U	< 0.10 U	< 0.10 U	< 0.10 U	< 0.10 U
			6/14/2017	N	< 0.80 U	8.6	62	< 0.80 U	6.2	< 0.10 U	< 0.10 U	< 0.10 U	< 0.10 U	< 0.10 U
			1/23/2018	N	NA	NA	110	NA	NA	NA	NA	NA	NA	NA
			3/19/2019	N	NA	NA	16	NA	NA	NA	NA	NA	NA	NA
		BEALB156MW02	12/15/2015	N	< 0.45 U	< 0.51 U	< 0.96 U	< 0.48 U	< 0.57 U	< 0.040 U	< 0.040 U	< 0.040 U	< 0.040 U	< 0.080 U
			8/1/2016	N	< 0.80 U	< 0.80 U	< 0.80 U	< 0.80 U	< 0.80 U	< 0.10 U	< 0.10 U	< 0.10 U	< 0.10 U	< 0.10 U
			6/14/2017	N	< 0.80 U	< 0.80 U	< 0.80 U	< 0.80 U	< 0.80 U	< 0.10 U	< 0.10 U	< 0.10 U	< 0.10 U	< 0.10 UJ
			1/23/2018	N	NA	NA	< 0.80 U	NA	NA	NA	NA	NA	NA	NA
			3/18/2019	N	NA	NA	< 0.80 U	NA	NA	NA	NA	NA	NA	NA
		BEALB156MW03	12/15/2015	N	< 0.45 U	< 0.51 U	< 0.96 U	< 0.48 U	< 0.57 U	< 0.040 U	< 0.040 U	< 0.040 U	< 0.040 U	< 0.080 U
			8/1/2016	N	< 0.80 U	< 0.80 U	< 0.80 U	< 0.80 U	< 0.80 U	< 0.10 U	< 0.10 U	< 0.10 U	< 0.10 U	< 0.10 U
			6/14/2017	N	< 0.80 U	< 0.80 U	< 0.80 U	< 0.80 U	< 0.80 U	< 0.10 U	< 0.10 U	< 0.10 U	< 0.10 U	< 0.10 UJ
			1/22/2018	N	NA	NA	< 0.80 U	NA	NA	NA	NA	NA	NA	NA
			3/19/2019	N	NA	NA	< 0.80 U	NA	NA	NA	NA	NA	NA	NA
		BEALB156MW04	12/15/2015	N	< 0.45 U	< 0.51 U	< 0.96 U	< 0.48 U	< 0.57 U	< 0.040 U	< 0.040 U	< 0.040 U	< 0.040 U	< 0.080 U
			8/1/2016	N	< 0.80 U	< 0.80 U	< 0.80 U	< 0.80 U	< 0.80 U	< 0.10 U	< 0.10 U	< 0.10 UJ	< 0.10 U	< 0.10 U
			6/14/2017	N	< 0.80 U	< 0.80 U	< 0.80 U	< 0.80 U	< 0.80 U	< 0.10 U	< 0.10 U	< 0.10 U	< 0.10 U	< 0.10 UJ
			1/22/2018	N	NA	NA	< 0.80 U	NA	NA	NA	NA	NA	NA	NA
			3/18/2019	N	NA	NA	0.50 J	NA	NA	NA	NA	NA	NA	NA
		BEALB156MW05	12/15/2015	N	< 0.45 U	< 0.51 U	< 0.96 U	< 0.48 U	< 0.57 U	< 0.040 U	< 0.040 U	< 0.040 U	< 0.040 U	< 0.080 U
			8/3/2016	N	< 0.80 U	< 0.80 U	< 0.80 U	< 0.80 U	< 0.80 U	< 0.10 U	< 0.10 U	< 0.10 U	< 0.10 U	< 0.10 U
			6/14/2017	N	< 0.80 U	< 0.80 U	< 0.80 U	< 0.80 U	< 0.80 U	< 0.10 UJ	< 0.10 UJ	< 0.10 UJ	< 0.10 UJ	< 0.10 UJ
			1/22/2018	N	NA	NA	< 0.80 U	NA	NA	NA	NA	NA	NA	NA
			3/18/2019	N	NA	NA	< 0.80 U	NA	NA	NA	NA	NA	NA	NA
228 Cypress Street	136 Cypress Street	BEALB228MW01	3/20/2018	N	< 0.80 U	18	86	1.3	52	< 0.10 UJ	< 0.10 UJ	< 0.10 UJ	< 0.10 UJ	< 0.10 UJ
			3/7/2019	N	< 0.80 U	< 0.80 U	1.5 J	< 0.80 U	< 0.80 U	< 0.10 UJ	< 0.10 UJ	< 0.10 UJ	< 0.10 UJ	< 0.10 UJ
			3/7/2019	FD	< 0.80 U	< 0.80 U	2.1	< 0.80 U	< 0.80 U	< 0.10 UJ	< 0.10 U	< 0.10 U	< 0.10 UJ	< 0.10 U
		BEALB228MW02	12/18/2018	N	< 0.80 U	< 0.80 U	< 0.80 U	< 0.80 U	< 0.80 U	< 0.10 U	< 0.10 U	< 0.10 U	< 0.10 U	< 0.10 U
			3/7/2019	N	< 0.80 U	< 0.80 U	< 0.80 U	< 0.80 U	< 0.80 U	< 0.10 UJ	< 0.10 U	< 0.10 U	< 0.10 UJ	< 0.10 U
		BEALB228MW03	12/17/2018	N	< 0.80 U	< 0.80 U	< 0.80 U	< 0.80 U	< 0.80 U	< 0.10 U	< 0.10 U	< 0.10 U	< 0.10 U	< 0.10 U
			3/7/2019	N	< 0.80 U	< 0.80 U	< 0.80 U	< 0.80 U	< 0.80 U	< 0.10 UJ	< 0.10 UJ	< 0.10 UJ	< 0.10 UJ	< 0.10 UJ
		BEALB228MW04	12/17/2018	N	< 0.80 U	< 0.80 U	< 0.80 U	< 0.80 U	< 0.80 U	< 0.10 UJ	< 0.10 U	< 0.10 U	< 0.10 U	< 0.10 U
			3/7/2019	N	< 0.80 U	< 0.80 U	< 0.80 U	< 0.80 U	< 0.80 U	< 0.10 UJ	< 0.10 UJ	< 0.10 UJ	< 0.10 UJ	< 0.10 UJ
		BEALB228MW05	12/17/2018	N	< 0.80 U	< 0.80 U	< 0.80 U	< 0.80 U	< 0.80 U	< 0.10 U	< 0.10 U	< 0.10 U	< 0.10 U	< 0.10 U
			3/7/2019	N	< 0.80 U	< 0.80 U	< 0.80 U	< 0.80 U	< 0.80 U	< 0.10 UJ	< 0.10 UJ	< 0.10 UJ	< 0.10 UJ	< 0.10 UJ
254 Beech Street	37 Beech Street	BEALB254MW01	3/20/2018	N	17 J	15 J	190	< 0.80 U	< 0.80 U	< 0.10 UJ	< 0.10 UJ	< 0.10 UJ	< 0.10 UJ	< 0.10 UJ
			3/20/2018	FD	13	12	160	< 0.80 U	< 0.80 U	< 0.50 UJ	< 0.50 UJ	< 0.50 UJ	< 0.50 UJ	< 0.50 UJ
			3/13/2019	N/A	NS - FP	NS - FP	NS - FP	NS - FP	NS - FP	NS - FP	NS - FP	NS - FP	NS - FP	NS - FP
		BEALB254MW02	12/17/2018	N	< 0.80 U	< 0.80 U	< 0.80 U	< 0.80 U	< 0.80 U	< 0.10 U	< 0.10 U	< 0.10 U	< 0.10 U	< 0.10 U
			3/13/2019	N	< 0.80 U	< 0.80 U	< 0.80 U	< 0.80 U	< 0.80 U	< 0.10 UJ	< 0.10 U	< 0.10 UJ	< 0.10 UJ	< 0.10 U
		BEALB254MW03	12/17/2018	N	< 0.80 U	< 0.80 U	< 0.80 U	< 0.80 U	< 0.80 U	< 0.10 UJ	< 0.10 UJ	< 0.10 UJ	< 0.10 UJ	< 0.10 UJ
			12/17/2018	FD	< 0.80 U	< 0.80 U	< 0.80 U	< 0.80 U	< 0.80 U	< 0.10 U	< 0.10 U	< 0.10 U	< 0.10 U	< 0.10 U
		BEALB254MW04	3/11/2019	N	< 0.80 U	< 0.80 U	< 0.80 U	< 0.80 U	< 0.80 U	< 0.10 U	< 0.10 U	< 0.10 U	< 0.10 U	< 0.10 U
			12/17/2018	N	< 0.80 U	< 0.80 U	< 0.80 U	< 0.80 U	< 0.80 U	< 0.10 U	< 0.10 U	< 0.10 U	< 0.10 U	< 0.10 U
			3/11/2019	N	< 0.80 U	< 0.80 U	< 0.80 U	< 0.80 U	< 0.80 U	< 0.10 U	< 0.10 U	< 0.10 U	< 0.10 U	< 0.10 U
256 Beech Street	53 Beech Street	BEALB256MW01	3/23/2017	N	1.2	14	38	< 0.80	12	< 0.10	< 0.10	< 0.10	< 0.10	< 0.10
			3/23/2017	FD	1.3	15	38	< 0.80	13	< 0.10	< 0.10	< 0.10	< 0.10	< 0.10
			1/23/2018	N	2.3	14	50	< 0.80 U	2.2	< 0.10 UJ	< 0.10 UJ	< 0.10 UJ	< 0.10 UJ	< 0.10 UJ
			3/11/2019	N	< 0.80 U	0.73 J	1.8	< 0.80 U	< 0.80 U	< 0.50 UJ	< 0.50 UJ	< 0.50 UJ	< 0.50 UJ	< 0.50 UJ
			3/11/2019	FD	< 0.80 U	0.75 J	1.9	< 0.80 U	< 0.80 U	< 0.50 UJ	< 0.50 UJ	< 0.50 UJ	< 0.50 UJ	< 0.50 UJ
		BEALB256MW02	12/13/2018	N	< 0.80 U	< 0.80 U	< 0.80 U	< 0.80 U	< 0.80 U	< 0.10 U	< 0.10 U	< 0.10 U	< 0.10 U	< 0.10 U
			3/8/2019	N	< 0.80 U	< 0.80 U	< 0.80 U	< 0.80 U	< 0.80 U	< 0.10 U	< 0.10 U	< 0.10 U	< 0.10 U	< 0.10 U
		BEALB256MW03	12/13/2018	N	< 0.80 U	< 0.80 U	< 0.80 U	< 0.80 U	< 0.80 U	< 0.10 U	< 0.10 U	< 0.10 U	< 0.10 U	< 0.10 U
			3/8/2019	N	< 0.80 U	< 0.80 U	< 0.80 U	< 0.80 U	< 0.80 U	< 0.10 UJ	< 0.10 UJ	< 0.10 UJ	< 0.10 UJ	< 0.10 UJ
		BEALB256MW04	12/13/2018	N	< 0.80 U	< 0.80 U	< 0.80 U	< 0.80 U	< 0.80 U	< 0.10 U	< 0.10 U	< 0.10 U	< 0.10 U	< 0.10 U
			3/7/2019	N	< 0.80 U	< 0.80 U	< 0.80 U	< 0.80 U	< 0.80 U	< 0.10 UJ	< 0.10 UJ	< 0.10 UJ	< 0.10 UJ	< 0.10 UJ
		BEALB256MW05	12/17/2018	N	< 0.80 U	< 0.80 U	< 0.80 U	< 0.80 U	< 0.80 U	< 0.10 UJ	< 0.10 UJ	< 0.10 UJ	< 0.10 UJ	< 0.10 UJ
			3/8/2019	N	< 0.80 U	< 0.80 U	< 0.80 U	< 0.80 U	< 0.80 U	< 0.10 UJ	< 0.10 UJ	< 0.10 UJ	< 0.10 UJ	< 0.10 UJ
268 Beech Street	149 Beech Street	BEALB268MW01	3/20/2018	N	< 0.80 U	6.2	19	< 0.80 U	19	< 0.10 UJ	< 0.10 UJ	< 0.10 UJ	< 0.10 UJ	< 0.10 UJ

Appendix E-3  
Historical Groundwater Analytical Results - 2013 through 2019  
Laurel Bay Military Housing Area  
MCAS Beaufort, South Carolina

Old Laurel Bay Military Housing Area Address	New Laurel Bay Military Housing Area Address	SCDHEC RBSLs			Benzene	Ethylbenzene	Naphthalene	Toluene	Xylenes	Benzo(a)anthracene	Benzo(b)fluoranthene	Benzo(k)fluoranthene	Chrysene	Dibenz(a,h)anthracene
					5	700	25	1000	10000	10	10	10	10	10
		Well ID	Sample Date	Sample Type										
273 Birch Drive	82 Birch Drive	BEALB273MW01	7/25/2016	N	2.4	5.9	75	< 0.80 U	1.5	< 0.10 U	< 0.10 U	< 0.10 U	< 0.10 U	< 0.10 U
			6/14/2017	N	1.9	16	170	< 0.80 U	< 0.80 U	0.056 J	< 0.10 UJ	< 0.10 UJ	< 0.10 UJ	< 0.10 UJ
			1/23/2018	N	2.6	11	140	< 0.80 U	< 0.80 U	< 0.10 U	< 0.10 U	< 0.10 U	< 0.10 U	< 0.10 U
			3/5/2019	N	NA	NA	100	NA	NA	NA	NA	NA	NA	NA
		BEALB273MW02	12/13/2018	N	< 0.80 U	< 0.80 U	< 0.80 U	< 0.80 U	< 0.80 U	< 0.10 U	< 0.10 U	< 0.10 U	< 0.10 U	< 0.10 U
			3/6/2019	N	NA	NA	< 0.80 U	NA	NA	NA	NA	NA	NA	NA
		BEALB273MW03	12/13/2018	N	< 0.80 UJ	0.72 J	24 J	< 0.80 UJ	0.67 J	< 0.10 U	< 0.10 U	< 0.10 U	< 0.10 U	< 0.10 U
			3/5/2019	N	NA	NA	15	NA	NA	NA	NA	NA	NA	NA
		BEALB273MW04	12/13/2018	N	< 0.80 UJ	< 0.80 UJ	0.78 J	< 0.80 UJ	< 0.80 UJ	< 0.10 U	< 0.10 U	< 0.10 U	< 0.10 U	< 0.10 U
			3/5/2019	N	NA	NA	< 0.80 U	NA	NA	NA	NA	NA	NA	NA
		BEALB273MW05	12/13/2018	N	< 0.80 U	< 0.80 U	< 0.80 U	< 0.80 U	< 0.80 U	< 0.10 U	< 0.10 U	< 0.10 U	< 0.10 U	< 0.10 U
			3/6/2019	N	NA	NA	< 0.80 U	NA	NA	NA	NA	NA	NA	NA
282 Birch Drive	191 Birch Drive	BEALB282MW136	7/30/2013	N	0.41 J	1.2	57	< 0.25 U	< 0.25 U	< 0.11 U	< 0.11 U	< 0.25 U	< 0.11 U	< 0.11 U
			9/11/2014	N	< 0.40 U	0.76 J	14	< 0.20 U	< 0.40 U	< 0.040 U	< 0.040 U	< 0.040 U	< 0.040 U	< 0.080 U
			9/11/2014	FD	< 0.40 U	0.76 J	15	< 0.20 U	< 0.40 U	< 0.040 U	< 0.040 U	< 0.040 U	< 0.040 U	< 0.080 U
			9/15/2015	N	< 0.45 U	NA	16	NA	NA	NA	NA	NA	NA	NA
			9/15/2015	FD	< 0.45 U	NA	13	NA	NA	NA	NA	NA	NA	NA
			7/28/2016	N	NA	NA	15	NA	NA	NA	NA	NA	NA	NA
		BEALB282MW137	7/28/2016	FD	NA	NA	16	NA	NA	NA	NA	NA	NA	NA
			7/30/2013	N	< 0.25 U	< 0.25 U	< 0.25 U	< 0.25 U	< 0.25 U	< 0.10 U	< 0.10 U	< 0.25 U	< 0.10 U	< 0.10 U
			9/11/2014	N	< 0.40 U	< 0.20 U	< 0.20 U	< 0.20 U	< 0.40 U	< 0.040 U	< 0.040 U	< 0.040 U	< 0.040 U	< 0.080 U
			9/15/2015	N	< 0.45 U	NA	< 0.96 U	NA	NA	NA	NA	NA	NA	NA
		BEALB282MW138	7/28/2016	N	NA	NA	< 0.80 U	NA	NA	NA	NA	NA	NA	NA
			7/30/2013	N	< 0.25 U	< 0.25 U	< 0.25 U	< 0.25 U	< 0.25 U	< 0.10 U	< 0.10 U	< 0.10 U	< 0.10 U	< 0.10 U
			9/12/2014	N	< 0.40 U	< 0.20 U	< 0.20 U	< 0.20 U	< 0.40 U	< 0.040 U	< 0.040 U	< 0.040 U	< 0.040 U	< 0.080 U
			9/15/2015	N	< 0.45 U	NA	0.14 J	NA	NA	NA	NA	NA	NA	NA
			7/27/2016	N	NA	NA	< 0.80 U	NA	NA	NA	NA	NA	NA	NA
		BEALB282MW139	7/30/2013	N	< 0.25 U	< 0.25 U	0.41 J	< 0.25 U	< 0.25 U	< 0.10 U	< 0.10 U	< 0.10 U	< 0.10 U	< 0.10 U
			9/12/2014	N	< 0.40 U	< 0.20 U	< 0.20 U	< 0.20 U	< 0.40 U	< 0.040 U	< 0.040 U	< 0.040 U	< 0.040 U	< 0.080 U
			9/15/2015	N	< 0.45 U	NA	< 0.96 U	NA	NA	NA	NA	NA	NA	NA
			7/27/2016	N	NA	NA	< 0.80 U	NA	NA	NA	NA	NA	NA	NA
285 Birch Drive	174 Birch Drive	BEALB285MW01	3/23/2017	N	0.95	5.1	33	< 0.80	5.9	< 0.10	< 0.10	< 0.10	< 0.10	< 0.10
			1/23/2018	N	2.1	10	60	< 0.80 U	7.2	< 0.10 U	< 0.10 U	< 0.10 U	< 0.10 U	< 0.10 U
			3/6/2019	N	1.6	5.2	35	<0.80	1.4	<0.10 UJ	<0.10	<0.10	<0.10 UJ	<0010
		BEALB285MW02	12/18/2018	N	< 0.80 U	< 0.80 U	0.41 J	< 0.80 U	< 0.80 U	< 0.10 U	< 0.10 U	< 0.10 U	< 0.10 U	< 0.10 U
			3/6/2019	N	< 0.80 U	< 0.80 U	2	< 0.80 U	< 0.80 U	< 0.10 UJ	< 0.10 UJ	< 0.10 UJ	< 0.10 UJ	< 0.10 UJ
		BEALB285MW03	12/18/2018	N	0.52 J	1.5	39	< 0.80 U	< 0.80 U	< 0.10 UJ	< 0.10 UJ	< 0.10 UJ	< 0.10 UJ	< 0.10 UJ
			3/6/2019	N	0.66 J	1.6	37	<0.80	<0.80	< 0.10 UJ	< 0.10 UJ	< 0.10 UJ	< 0.10 UJ	< 0.10 UJ
		BEALB285MW04	12/18/2018	N	< 0.80 U	< 0.80 U	< 0.80 U	< 0.80 U	< 0.80 U	< 0.10 U	< 0.10 U	< 0.10 U	< 0.10 U	< 0.10 U
			3/6/2019	N	<0.80	<0.80	0.49 J	<0.80	<0.80	< 0.10 UJ	< 0.10 UJ	< 0.10 UJ	< 0.10 UJ	< 0.10 UJ
		BEALB285MW05	12/18/2018	N	< 0.80 U	< 0.80 U	< 0.80 U	< 0.80 U	< 0.80 U	< 0.10 U	< 0.10 U	< 0.10 U	< 0.10 U	< 0.10 U
			3/6/2019	N	<0.80	<0.80	0.6 J	<0.80	<0.80	< 0.10 UJ	< 0.10 UJ	< 0.10 UJ	< 0.10 UJ	< 0.10 UJ
		BEALB285MW06	12/18/2018	N	3.1	4.9	56	< 0.80 U	12	< 0.10 U	< 0.10 U	< 0.10 U	< 0.10 U	< 0.10 U
			12/18/2018	FD	3.3	5.2	61	< 0.80 U	13	< 0.10 UJ	< 0.10 UJ	< 0.10 UJ	< 0.10 UJ	< 0.10 UJ
			3/6/2019	N	4.6	5.2	49	< 0.80 U	7.1	< 0.10 UJ	< 0.10 UJ	< 0.10 UJ	< 0.10 UJ	< 0.10 UJ
			3/6/2019	FD	4.2	4.7	53	< 0.80 U	7.2	< 0.10 UJ	< 0.10 UJ	< 0.10 UJ	< 0.10 UJ	< 0.10 UJ
292 Birch Drive	273 Birch Drive	BEALB285MW07	4/8/2019	N	< 0.80 U	< 0.80 U	9.1	< 0.80 UJ	0.52 J	< 0.10 UJ	< 0.10 UJ	< 0.10 UJ	< 0.10 UJ	< 0.10 UJ
		BEALB292MW01	3/23/2017	N	< 0.80	3.2	10	< 0.80	< 0.80	< 0.10	< 0.10	< 0.10	< 0.10	< 0.10



Appendix E-3  
Historical Groundwater Analytical Results - 2013 through 2019  
Laurel Bay Military Housing Area  
MCAS Beaufort, South Carolina

Old Laurel Bay Military Housing Area Address	New Laurel Bay Military Housing Area Address	SCDHEC RBSLs			Benzene	Ethylbenzene	Naphthalene	Toluene	Xylenes	Benzo(a)anthracene	Benzo(b)fluoranthene	Benzo(k)fluoranthene	Chrysene	Dibenz(a,h)anthracene
					5	700	25	1000	10000	10	10	10	10	10
		Well ID	Sample Date	Sample Type										
325 Ash Street	238 Ash Street	BEALB325MW01	7/25/2016	N	< 0.80 U	25	100 J	< 0.80 U	18	< 0.10 U	< 0.10 U	< 0.10 U	< 0.10 U	< 0.10 UJ
			6/14/2017	N	< 0.80 U	18	86	< 0.80 U	8.8	< 0.10 U	< 0.10 U	< 0.10 U	< 0.10 U	< 0.10 UJ
			1/23/2018	N	< 0.80 U	16	92	< 0.80 U	7.1	< 0.10 U	< 0.10 U	< 0.10 U	< 0.10 U	< 0.10 U
			3/18/2019	N	NA	NA	80	NA	NA	NA	NA	NA	NA	NA
			3/18/2019	FD	NA	NA	86	NA	NA	NA	NA	NA	NA	NA
		BEALB325MW02	12/19/2018	N	< 0.80 U	6.9	41	< 0.80 U	20	< 0.10 U	< 0.10 U	< 0.10 U	< 0.10 U	< 0.10 U
			3/18/2019	N	NA	NA	27	NA	NA	NA	NA	NA	NA	NA
		BEALB325MW03	12/19/2018	N	< 0.80 U	2.4	10	< 0.80 U	0.87 J	< 0.10 U	< 0.10 U	< 0.10 U	< 0.10 U	< 0.10 U
			3/15/2019	N	NA	NA	8.8	NA	NA	NA	NA	NA	NA	NA
		BEALB325MW04	12/19/2018	N	< 0.80 U	< 0.80 U	< 0.80 U	< 0.80 U	< 0.80 U	< 0.10 U	< 0.10 U	< 0.10 U	< 0.10 U	< 0.10 U
			3/15/2019	N	NA	NA	< 0.80 U	NA	NA	NA	NA	NA	NA	NA
		BEALB325MW05	12/19/2018	N	< 0.80 U	< 0.80 U	0.66 J	< 0.80 U	< 0.80 U	< 0.10 UJ	< 0.10 UJ	< 0.10 UJ	< 0.10 UJ	< 0.10 UJ
			3/18/2019	N	NA	NA	0.62 J	NA	NA	NA	NA	NA	NA	NA
		BEALB325MW06	12/19/2018	N	< 0.80 U	21	91	0.56 J	36	< 0.10 U	< 0.10 U	< 0.10 U	< 0.10 U	< 0.10 U
			3/18/2019	N/A	NS - FP	NS - FP	NS - FP	NS - FP	NS - FP	NS - FP	NS - FP	NS - FP	NS - FP	NS - FP
		BEALB325MW07	12/19/2018	N	< 0.80 U	< 0.80 U	< 0.80 U	< 0.80 U	< 0.80 U	< 0.10 U	< 0.10 U	< 0.10 U	< 0.10 U	< 0.10 U
			3/18/2019	N	NA	NA	0.43 J	NA	NA	NA	NA	NA	NA	NA
		BEALB325MW08	12/19/2018	N	1.7	21	140	0.51 J	39	< 0.10 U	< 0.10 U	< 0.10 U	< 0.10 U	< 0.10 U
			3/18/2019	N	NA	NA	91	NA	NA	NA	NA	NA	NA	NA
		BEALB325MW09	3/18/2019	FD	NA	NA	92	NA	NA	NA	NA	NA	NA	NA
			4/8/2019	N	< 0.80 U	< 0.80 U	< 0.80 U	< 0.80 U	< 0.80 U	< 0.10 UJ	< 0.10 UJ	< 0.10 UJ	< 0.10 UJ	< 0.10 UJ
326 Ash Street	239 Ash Street	BEALB326MW01	7/25/2016	N	2.6	15	49	0.86 J	59	< 0.10 U	< 0.10 U	< 0.10 U	< 0.10 U	< 0.10 U
			6/14/2017	N	2.2	8	37	< 0.80 U	23	< 0.50 UJ	< 0.50 UJ	< 0.50 UJ	< 0.50 UJ	< 0.50 UJ
			1/23/2018	N	3.7	19	74	0.68 J	43	< 0.10 UJ	< 0.10 UJ	< 0.10 UJ	< 0.10 UJ	< 0.10 UJ
			3/18/2019	N	NA	NA	51	NA	NA	NA	NA	NA	NA	NA
			3/18/2019	FD	NA	NA	48	NA	NA	NA	NA	NA	NA	NA
		BEALB326MW02	12/19/2018	N	< 0.80 U	< 0.80 U	< 0.80 U	< 0.80 U	< 0.80 U	< 0.10 U	< 0.10 U	< 0.10 U	< 0.10 U	< 0.10 U
			12/19/2018	FD	< 0.80 U	< 0.80 U	< 0.80 U	< 0.80 U	< 0.80 U	< 0.10 U	< 0.10 U	< 0.10 U	< 0.10 U	< 0.10 U
			3/15/2019	N	NA	NA	< 0.80 U	NA	NA	NA	NA	NA	NA	NA
		BEALB326MW03	12/19/2018	N	< 0.80 U	< 0.80 U	< 0.80 U	< 0.80 U	< 0.80 U	< 0.10 U	< 0.10 U	< 0.10 U	< 0.10 U	< 0.10 U
			3/14/2019	N	NA	NA	< 0.80 U	NA	NA	NA	NA	NA	NA	NA
		BEALB326MW04	12/19/2018	N	< 0.80 U	< 0.80 U	< 0.80 U	< 0.80 U	< 0.80 U	< 0.10 U	< 0.10 U	< 0.10 U	< 0.10 U	< 0.10 U
			3/15/2019	N	NA	NA	< 0.80 U	NA	NA	NA	NA	NA	NA	NA
		BEALB326MW05	12/19/2018	N	< 0.80 U	< 0.80 U	0.60 J	< 0.80 U	< 0.80 U	< 0.10 U	< 0.10 U	< 0.10 U	< 0.10 U	< 0.10 U
			3/15/2019	N	NA	NA	< 0.80 U	NA	NA	NA	NA	NA	NA	NA
330 Ash Street	309 Ash Street	BEALB330MW01	7/26/2016	N	1.3	48	120	0.86 J	100	< 0.10 UJ	< 0.10 UJ	< 0.10 UJ	< 0.10 UJ	< 0.10 UJ
			6/14/2017	N	1.5	46	150	1.1	68	< 0.10 U	< 0.10 U	< 0.10 U	< 0.10 U	< 0.10 U
			1/24/2018	N/A	NS - FP	NS - FP	NS - FP	NS - FP	NS - FP	NS - FP	NS - FP	NS - FP	NS - FP	NS - FP
			3/14/2019	N/A	NS - FP	NS - FP	NS - FP	NS - FP	NS - FP	NS - FP	NS - FP	NS - FP	NS - FP	NS - FP
		BEALB330MW02	12/18/2018	N	< 0.80 U	< 0.80 U	< 0.80 U	< 0.80 U	< 0.80 U	< 0.10 U	< 0.10 UJ	< 0.10 UJ	< 0.10 U	< 0.10 UJ
			3/14/2019	N	< 0.80 U	< 0.80 U	1.1	< 0.80 U	< 0.80 U	< 0.10 U	< 0.10 U	< 0.10 U	< 0.10 U	< 0.10 U
		BEALB330MW03	12/17/2018	N	< 0.80 U	< 0.80 U	1.2	< 0.80 U	< 0.80 U	< 0.10 UJ	< 0.10 UJ	< 0.10 UJ	< 0.10 UJ	< 0.10 UJ
			3/15/2019	N	< 0.80 U	0.84 J	4.2	< 0.80 U	0.76 J	< 0.10 U	< 0.10 U	< 0.10 U	< 0.10 U	< 0.10 U
		BEALB330MW04	12/17/2018	N	< 0.80 U	< 0.80 U	< 0.80 U	< 0.80 U	< 0.80 U	< 0.10 UJ	< 0.10 UJ	< 0.10 UJ	< 0.10 UJ	< 0.10 UJ
			3/15/2019	N	< 0.80 U	< 0.80 U	3.5	< 0.80 U	< 0.80 U	< 0.10 UJ	< 0.10 UJ	< 0.10 UJ	< 0.10 UJ	< 0.10 UJ
		BEALB330MW05	12/18/2018	N	< 0.80 U	< 0.80 U	< 0.80 U	< 0.80 U	< 0.80 U	< 0.10 U	< 0.10 U	< 0.10 U	< 0.10 U	< 0.10 U
			12/18/2018	FD	< 0.80 U	< 0.80 U	< 0.80 U	< 0.80 U	< 0.80 U	< 0.10 U	< 0.10 UJ	< 0.10 U	< 0.10 U	< 0.10 UJ
331 Ash Street	324 Ash Street	BEALB331MW01	3/23/2017	N	< 0.80	2	41	< 0.80	3.6	< 0.10	< 0.10	< 0.10	< 0.10	< 0.10
			1/24/2018	N	< 0.80 U	1	32	< 0.80 U	1.8	< 0.10 U	< 0.10 U	< 0.10 U	< 0.10 U	< 0.10 U
			3/15/2019	N	< 0.80 U	0.82 J	22	< 0.80 U	1.1	< 0.10 U	< 0.10 U	< 0.10 U	< 0.10 U	< 0.10 U
			3/15/2019	FD	< 0.80 U	0.88 J	23	< 0.80 U	1.1	< 0.10 UJ	< 0.10 UJ	< 0.10 UJ	< 0.10 UJ	< 0.10 UJ
		BEALB331MW02	12/18/2018	N	< 0.80 U	< 0.80 U	< 0.80 U	< 0.80 U	< 0.80 U	< 0.10 U	< 0.10 U	< 0.10 U	< 0.10 U	< 0.10 U
			3/14/2019	N	< 0.80 U	< 0.80 U	< 0.80 U	< 0.80 U	< 0.80 U	< 0.10 U	< 0.10 U	< 0.10 U	< 0.10 U	< 0.10 U
		BEALB331MW03	12/18/2018	N	< 0.80 U	< 0.80 U	< 0.80 U	< 0.80 U	< 0.80 U	< 0.10 U	< 0.10 U	< 0.10 U	< 0.10 U	< 0.10 U
			3/14/2019	N	< 0.80 U	< 0.80 U	< 0.80 U	< 0.80 U	< 0.80 U	< 0.10 U	< 0.10 U	< 0.10 U	< 0.10 U	< 0.10 UJ
		BEALB331MW04	12/18/2018	N	< 0.80 U	< 0.80 U	< 0.80 U	< 0.80 U	< 0.80 U	< 0.10 U	< 0.10 U	< 0.10 U	< 0.10 U	< 0.10 U
			3/14/2019	N	< 0.80 U	< 0.80 U	< 0.80 U	< 0.80 U	< 0.80 U	< 0.10 U	< 0.10 U	< 0.10 U	< 0.10 U	< 0.10 U
		BEALB331MW05	12/18/2018	N	< 0.80 U	< 0.80 U	6.2	< 0.80 U	< 0.80 U	< 0.10 U	< 0.10 U	< 0.10 U	< 0.10 U	< 0.10 U
			3/14/2019	N	< 0.80 U	< 0.80 U	0.89 J	< 0.80 U	< 0.80 U	< 0.10 U	< 0.10 U	< 0.10 U	< 0.10 U	< 0.10 U

Appendix E-3  
Historical Groundwater Analytical Results - 2013 through 2019  
Laurel Bay Military Housing Area  
MCAS Beaufort, South Carolina

Old Laurel Bay Military Housing Area Address	New Laurel Bay Military Housing Area Address				Benzene	Ethylbenzene	Naphthalene	Toluene	Xylenes	Benzo(a)anthracene	Benzo(b)fluoranthene	Benzo(k)fluoranthene	Chrysene	Dibenz(a,h)anthracene
		SCDHEC RBSLs			5	700	25	1000	10000	10	10	10	10	10
		Well ID	Sample Date	Sample Type										
335 Ash Street	350 Ash Street	BEALB335MW01	1/24/2018	N/A	NS - FP	NS - FP	NS - FP	NS - FP	NS - FP	NS - FP	NS - FP	NS - FP	NS - FP	NS - FP
			3/14/2019	N/A	NS - FP	NS - FP	NS - FP	NS - FP	NS - FP	NS - FP	NS - FP	NS - FP	NS - FP	NS - FP
		BEALB335MW02	12/17/2018	N	< 0.80 U	< 0.80 U	6	< 0.80 U	< 0.80 U	< 0.10 UJ	< 0.10 UJ	< 0.10 UJ	< 0.10 UJ	< 0.10 UJ
			12/17/2018	FD	< 0.80 U	< 0.80 U	6.7	< 0.80 U	< 0.80 U	< 0.10 U	< 0.10 U	< 0.10 U	< 0.10 U	< 0.10 U
			3/14/2019	N	< 0.80 U	< 0.80 U	2.2	< 0.80 U	< 0.80 U	< 0.10 U	< 0.10 U	< 0.10 U	< 0.10 U	
		BEALB335MW03	12/13/2018	N	< 0.80 U	< 0.80 U	< 0.80 U	< 0.80 U	< 0.80 U	< 0.10 U	< 0.10 U	< 0.10 U	< 0.10 U	< 0.10 U
			3/14/2019	N	< 0.80 U	< 0.80 U	< 0.80 U	< 0.80 U	< 0.80 U	< 0.10 U	< 0.10 U	< 0.10 U	< 0.10 U	
		BEALB335MW04	12/17/2018	N	< 0.80 U	< 0.80 U	< 0.80 U	< 0.80 U	< 0.80 U	< 0.10 U	< 0.10 U	< 0.10 U	< 0.10 U	< 0.10 U
			3/14/2019	N	< 0.80 U	< 0.80 U	< 0.80 U	< 0.80 U	< 0.80 U	< 0.10 U	< 0.10 U	< 0.10 U	< 0.10 U	
		BEALB335MW05	12/17/2018	N	< 0.80 U	< 0.80 U	< 0.80 U	< 0.80 U	< 0.80 U	< 0.10 U	< 0.10 U	< 0.10 U	< 0.10 U	< 0.10 U
			3/14/2019	N	< 0.80 U	< 0.80 U	< 0.80 U	< 0.80 U	< 0.80 U	< 0.10 U	< 0.10 U	< 0.10 U	< 0.10 U	
336 Ash Street	381 Ash Street	BEALB336MW01	7/25/2016	N	5.9	12	55	< 0.80 U	2	< 0.10 U	< 0.10 U	< 0.10 U	< 0.10 U	< 0.10 U
			7/25/2016	FD	6.6	13	63	< 0.80 U	2.3	< 0.10 U	< 0.10 U	< 0.10 U	< 0.10 U	< 0.10 U
			6/15/2017	N	7.7	21	130	< 0.80 U	< 0.80 U	0.041 J	< 0.10 U	< 0.10 U	< 0.10 U	< 0.10 U
			1/24/2018	N	6.6	18	79	< 0.80 U	< 0.80 U	< 0.10 U	< 0.10 U	< 0.10 U	< 0.10 U	
			3/14/2019	N/A	NS - FP	NS - FP	NS - FP	NS - FP	NS - FP	NS - FP	NS - FP	NS - FP	NS - FP	NS - FP
		BEALB336MW02	12/19/2018	N	< 0.80 U	< 0.80 U	0.81 J	< 0.80 U	< 0.80 U	< 0.10 U	< 0.10 U	< 0.10 U	< 0.10 U	< 0.10 U
			3/14/2019	N	< 0.80 U	NA	< 0.80 U	NA	NA	NA	NA	NA	NA	NA
			3/14/2019	FD	< 0.80 U	NA	< 0.80 U	NA	NA	NA	NA	NA	NA	NA
		BEALB336MW03	12/19/2018	N	< 0.80 U	< 0.80 U	< 0.80 U	< 0.80 U	< 0.80 U	< 0.10 U	< 0.10 U	< 0.10 U	< 0.10 U	< 0.10 U
			3/14/2019	N	< 0.80 U	NA	< 0.80 U	NA	NA	NA	NA	NA	NA	NA
		BEALB336MW04	12/19/2018	N	< 0.80 U	< 0.80 U	< 0.80 U	< 0.80 U	< 0.80 U	< 0.10 UJ	< 0.10 UJ	< 0.10 UJ	< 0.10 UJ	< 0.10 UJ
			3/14/2019	N	< 0.80 U	NA	< 0.80 U	NA	NA	NA	NA	NA	NA	NA
		BEALB336MW05	12/19/2018	N	< 0.80 U	< 0.80 U	< 0.80 U	< 0.80 U	< 0.80 U	< 0.10 U	< 0.10 U	< 0.10 U	< 0.10 U	< 0.10 U
			3/14/2019	N	< 0.80 U	NA	< 0.80 U	NA	NA	NA	NA	NA	NA	NA
		BEALB336MW06	12/19/2018	N	< 0.80 U	< 0.80 U	< 0.80 U	< 0.80 U	< 0.80 U	< 0.10 U	< 0.10 U	< 0.10 U	< 0.10 U	< 0.10 U
			3/14/2019	N	< 0.80 U	NA	< 0.80 U	NA	NA	NA	NA	NA	NA	NA
342 Ash Street	445 Ash Street	BEALB342MW01	3/23/2017	N	0.68	0.72	5.1	< 0.80	< 0.80	< 0.10	< 0.10	< 0.10	< 0.10	
343 Ash Street	410 Ash Street	BEALB343MW01	7/25/2016	N	< 0.80 U	13	37	< 0.80 U	< 0.80 U	< 0.10 U	< 0.10 U	< 0.10 U	< 0.10 U	< 0.10 U
			6/15/2017	N	< 0.80 U	3.9	7.7	< 0.80 U	< 0.80 U	< 0.10 U	< 0.10 U	< 0.10 U	< 0.10 U	< 0.10 U
			1/24/2018	N	< 0.80 U	1.7	8.7	< 0.80 U	< 0.80 U	< 0.10 U	< 0.10 U	< 0.10 U	< 0.10 U	< 0.10 U
			3/14/2019	N	NA	NA	3.5	NA	NA	NA	NA	NA	NA	NA
		BEALB343MW02	12/13/2018	N	< 0.80 UJ	< 0.80 UJ	0.60 J	< 0.80 UJ	< 0.80 UJ	< 0.10 U	< 0.10 U	< 0.10 U	< 0.10 U	< 0.10 U
			3/14/2019	N	NA	NA	< 0.80 U	NA	NA	NA	NA	NA	NA	NA
		BEALB343MW03	12/13/2018	N	< 0.80 UJ	< 0.80 UJ	1.3 J	< 0.80 UJ	< 0.80 UJ	< 0.10 U	< 0.10 U	< 0.10 U	< 0.10 U	< 0.10 U
			3/13/2019	N	NA	NA	34	NA	NA	NA	NA	NA	NA	NA
		BEALB343MW04	12/13/2018	N	< 0.80 U	< 0.80 U	< 0.80 U	< 0.80 U	< 0.80 U	< 0.10 U	< 0.10 U	< 0.10 U	< 0.10 U	< 0.10 U
			3/14/2019	N	NA	NA	< 0.80 U	NA	NA	NA	NA	NA	NA	NA
BEALB343MW05	12/13/2018	N	< 0.80 UJ	< 0.80 UJ	< 0.80 UJ	< 0.80 UJ	< 0.80 UJ	< 0.10 U	< 0.10 U	< 0.10 U	< 0.10 U	< 0.10 U		
	3/13/2019	N	NA	NA	< 0.80 U	NA	NA	NA	NA	NA	NA	NA		
353 Ash Street	502 Ash Street	BEALB353MW01	7/25/2016	N	0.97 J	15	100	< 0.80 U	1.2	< 0.10 U	< 0.10 U	< 0.10 U	< 0.10 U	< 0.10 U
			6/15/2017	N	1.4	11	17	< 0.80 U	0.47 J	< 0.50 U	< 0.50 U	< 0.50 U	< 0.50 U	< 0.50 U
			1/26/2018	N	1.2	18	1.6	< 0.80 U	0.56 J	< 0.50 UJ	< 0.50 UJ	< 0.50 UJ	< 0.50 UJ	< 0.50 UJ
			3/14/2019	N	NA	NA	2.2	NA	NA	NA	NA	NA	NA	NA
		BEALB353MW02	12/19/2018	N	< 0.80 U	1.2	1.3	< 0.80 U	< 0.80 U	< 0.10 UJ	< 0.10 UJ	< 0.10 UJ	< 0.10 UJ	< 0.10 UJ
			3/13/2019	N	NA	NA	1.2	NA	NA	NA	NA	NA	NA	NA
		BEALB353MW03	12/19/2018	N	< 0.80 U	< 0.80 U	< 0.80 U	< 0.80 U	< 0.80 U	< 0.10 U	< 0.10 U	< 0.10 U	< 0.10 U	< 0.10 U
			3/13/2019	N	NA	NA	< 0.80 U	NA	NA	NA	NA	NA	NA	NA
		BEALB353MW04	12/19/2018	N	< 0.80 U	4.5	29	< 0.80 U	< 0.80 U	< 0.10 U	< 0.10 U	< 0.10 U	< 0.10 U	< 0.10 U
			3/13/2019	N	NA	NA	13	NA	NA	NA	NA	NA	NA	NA
			3/13/2019	FD	NA	NA	12	NA	NA	NA	NA	NA	NA	NA
		BEALB353MW05	12/19/2018	N	< 0.80 U	< 0.80 U	< 0.80 U	< 0.80 U	< 0.80 U	< 0.10 U	< 0.10 U	< 0.10 U	< 0.10 U	< 0.10 U
			3/14/2019	N	NA	NA	< 0.80 U	NA	NA	NA	NA	NA	NA	NA
		BEALB353MW06	12/19/2018	N	< 0.80 U	< 0.80 U	< 0.80 U	< 0.80 U	< 0.80 U	< 0.10 U	< 0.10 U	< 0.10 U	< 0.10 U	< 0.10 U
			3/13/2019	N	NA	NA	< 0.80 U	NA	NA	NA	NA	NA	NA	NA
		BEALB353MW07	12/18/2018	N	< 0.80 U	< 0.80 U	< 0.80 U	< 0.80 U	< 0.80 U	< 0.10 UJ	< 0.10 UJ	< 0.10 UJ	< 0.10 UJ	< 0.10 UJ
3/13/2019	N		NA	NA	< 0.80 U	NA	NA	NA	NA	NA	NA	NA		
BEALB353MW08	12/19/2018	N	< 0.80 U	< 0.80 U	< 0.80 U	< 0.80 U	< 0.80 U	< 0.10 U	< 0.10 U	< 0.10 U	< 0.10 U	< 0.10 U		
	3/13/2019	N	NA	NA	< 0.80 U	NA	NA	NA	NA	NA	NA	NA		
BEALB353MW09	4/8/2019	N	< 0.80 U	< 0.80 U	< 0.80 U	< 0.80 UJ	< 0.80 U	< 0.10 U	< 0.10 U	< 0.10 U	< 0.10 U	< 0.10 U		
BEALB353MW10	4/8/2019	N	< 0.80 U	< 0.80 U	< 0.80 U	< 0.80 U	< 0.80 U	< 0.10 U	< 0.10 U	< 0.10 U	< 0.10 U	< 0.10 U		

Appendix E-3  
Historical Groundwater Analytical Results - 2013 through 2019  
Laurel Bay Military Housing Area  
MCAS Beaufort, South Carolina

Old Laurel Bay Military Housing Area Address	New Laurel Bay Military Housing Area Address	SCDHEC RBSLs			Benzene	Ethylbenzene	Naphthalene	Toluene	Xylenes	Benzo(a)anthracene	Benzo(b)fluoranthene	Benzo(k)fluoranthene	Chrysene	Dibenz(a,h)anthracene
					5	700	25	1000	10000	10	10	10	10	10
		Well ID	Sample Date	Sample Type										
388 Acorn Drive	125 Acorn Drive	BEALB388MW110	7/29/2013	N	0.25 J	15	72	< 0.25 U	23	0.33	0.19 J	< 0.11 U	0.20 J	< 0.11 U
			9/10/2014	N	2.0	14	71	< 0.20 U	18	< 0.040 U	< 0.040 U	< 0.040 U	< 0.040 U	< 0.080 U
			9/14/2015	N	0.75 J	NA	49 BJ	NA	NA	NA	NA	NA	NA	NA
			7/27/2016	N	NA	NA	30	NA	NA	NA	NA	NA	NA	NA
			6/15/2017	N	NA	NA	34	NA	NA	NA	NA	NA	NA	NA
			1/24/2018	N	NA	NA	62	NA	NA	NA	NA	NA	NA	NA
			3/18/2019	N	NA	NA	35	NA	NA	NA	NA	NA	NA	NA
			3/18/2019	FD	NA	NA	32	NA	NA	NA	NA	NA	NA	NA
		BEALB388MW111	7/29/2013	N	< 0.25 U	< 0.25 U	< 0.25 U	< 0.25 U	< 0.25 U	< 0.10 U	< 0.10 U	< 0.10 U	< 0.10 U	< 0.10 U
			9/10/2014	N	< 0.40 U	< 0.20 U	0.48 J	< 0.20 U	< 0.40 U	< 0.040 U	< 0.040 U	< 0.040 U	< 0.040 U	< 0.080 U
			9/14/2015	N	< 0.45 U	NA	< 0.96 U	NA	NA	NA	NA	NA	NA	NA
			7/27/2016	N	NA	NA	< 0.80 U	NA	NA	NA	NA	NA	NA	NA
			6/15/2017	N	NA	NA	< 0.80 U	NA	NA	NA	NA	NA	NA	NA
			1/24/2018	N	NA	NA	< 0.80 U	NA	NA	NA	NA	NA	NA	NA
			3/18/2019	N	NA	NA	< 0.80 U	NA	NA	NA	NA	NA	NA	NA
		BEALB388MW112	7/29/2013	N	< 0.25 U	< 0.25 U	14	< 0.25 U	< 0.25 U	< 0.11 U	< 0.11 U	< 0.11 U	< 0.11 U	< 0.11 U
			9/10/2014	N	< 0.40 U	< 0.20 U	26	< 0.20 U	< 0.40 U	< 0.040 U	< 0.040 U	< 0.040 U	< 0.040 U	< 0.080 U
			9/14/2015	N	< 0.45 U	NA	6.8 BJ	NA	NA	NA	NA	NA	NA	NA
			7/27/2016	N	NA	NA	2.8	NA	NA	NA	NA	NA	NA	NA
			7/27/2016	FD	NA	NA	3.2	NA	NA	NA	NA	NA	NA	NA
			6/15/2017	N	NA	NA	8.5	NA	NA	NA	NA	NA	NA	NA
			1/24/2018	N	NA	NA	3.5	NA	NA	NA	NA	NA	NA	NA
			3/18/2019	N	NA	NA	2.1	NA	NA	NA	NA	NA	NA	NA
391 Acorn Drive	138 Acorn Drive	BEALB391MW113	7/30/2013	N	< 0.25 U	< 0.25 U	< 0.25 U	< 0.25 U	< 0.25 U	< 0.11 U	< 0.11 U	< 0.11 U	< 0.11 U	< 0.11 U
			9/10/2014	N	< 0.40 U	< 0.20 U	< 0.20 U	< 0.20 U	< 0.40 U	< 0.040 U	< 0.040 U	< 0.040 U	< 0.040 U	< 0.080 U
			9/15/2015	N	< 0.45 U	NA	< 0.96 U	NA	NA	NA	NA	NA	NA	NA
		BEALB391MW114	7/29/2013	N	< 0.25 U	< 0.25 U	6.6	< 0.25 U	< 0.25 U	< 0.11 U	< 0.11 U	< 0.11 U	< 0.11 U	< 0.11 U
			7/29/2013	FD	< 0.25 U	< 0.25 U	6.3	< 0.25 U	< 0.25 U	< 0.11 U	< 0.11 U	< 0.11 U	< 0.11 U	< 0.11 U
			9/10/2014	N	< 0.40 U	< 0.20 U	12	< 0.20 U	< 0.40 U	< 0.040 U	< 0.040 U	< 0.040 U	< 0.040 U	< 0.080 U
			9/14/2015	N	< 0.45 U	NA	0.51 BJ	NA	NA	NA	NA	NA	NA	NA
		BEALB391MW115	7/29/2013	N	< 0.25 U	< 0.25 U	< 0.25 U	< 0.25 U	< 0.12 U	< 0.12 U	< 0.12 U	< 0.12 U	< 0.12 U	< 0.12 U
			9/10/2014	N	< 0.40 U	< 0.20 U	0.89 J	< 0.20 U	< 0.40 U	< 0.040 U	< 0.040 U	< 0.040 U	< 0.040 U	< 0.080 U
			9/14/2015	N	< 0.45 U	NA	0.63 BJ	NA	NA	NA	NA	NA	NA	NA
		BEALB391MW116	7/29/2013	N	< 0.25 U	< 0.25 U	3.7	< 0.25 U	< 0.25 U	< 0.10 U	< 0.10 U	< 0.10 U	< 0.10 U	< 0.10 U
			9/10/2014	N	< 0.40 U	< 0.20 U	0.57 J	< 0.20 U	< 0.40 U	< 0.040 U	< 0.040 U	< 0.040 U	< 0.040 U	< 0.080 U
			9/14/2015	N	< 0.45 U	NA	19 BJ	NA	NA	NA	NA	NA	NA	NA
398 Acorn Drive	203 Acorn Drive	BEALB398MW104	7/30/2013	N	< 0.25 U	< 0.25 U	< 0.25 U	< 0.25 U	< 0.25 U	< 0.10 U	< 0.10 U	< 0.10 U	< 0.10 U	< 0.10 U
			9/10/2014	N	< 0.40 U	< 0.20 U	< 0.20 U	< 0.20 U	< 0.40 U	< 0.040 U	< 0.040 U	< 0.040 U	< 0.040 U	< 0.080 U
			9/15/2015	N	< 0.45 U	NA	< 0.96 U	NA	NA	NA	NA	NA	NA	NA
		BEALB398MW105	7/30/2013	N	< 0.25 U	< 0.25 U	< 0.25 U	< 0.25 U	< 0.11 U	< 0.11 U	< 0.11 U	< 0.11 U	< 0.11 U	< 0.11 U
			9/10/2014	N	< 0.40 U	< 0.20 U	< 0.20 U	< 0.20 U	< 0.40 U	< 0.040 U	< 0.040 U	< 0.040 U	< 0.040 U	< 0.080 U
			9/15/2015	N	< 0.45 U	NA	0.18 J	NA	NA	NA	NA	NA	NA	NA
		BEALB398MW106	7/30/2013	N	0.71	0.18 J	0.93	< 0.25 U	< 0.25 U	< 0.11 U	< 0.11 U	< 0.11 U	< 0.11 U	< 0.11 U
			9/10/2014	N	< 0.40 U	< 0.20 U	< 0.20 U	< 0.20 U	< 0.40 U	< 0.040 U	< 0.040 U	< 0.040 U	< 0.040 U	< 0.080 U
			9/15/2015	N	< 0.45 U	NA	< 0.96 U	NA	NA	NA	NA	NA	NA	NA
430 Elderberry Drive	323 Elderberry Drive	BEALB430MW01	7/22/2016	N	< 0.80 U	9.1	24	< 0.80 U	24	< 0.10 U	< 0.10 U	< 0.10 U	< 0.10 U	< 0.10 U

Appendix E-3  
Historical Groundwater Analytical Results - 2013 through 2019  
Laurel Bay Military Housing Area  
MCAS Beaufort, South Carolina

Old Laurel Bay Military Housing Area Address	New Laurel Bay Military Housing Area Address	SCDHEC RBSLs			Benzene	Ethylbenzene	Naphthalene	Toluene	Xylenes	Benzo(a)anthracene	Benzo(b)fluoranthene	Benzo(k)fluoranthene	Chrysene	Dibenz(a,h)anthracene
					5	700	25	1000	10000	10	10	10	10	10
		Well ID	Sample Date	Sample Type										
437 Elderberry Drive	362 Elderberry Drive	BEALB437MW133	7/31/2013	N	0.93	25	110	0.57	49	< 0.21 UJ	< 0.21 UJ	< 0.21 UJ	< 0.21 UJ	< 0.21 UJ
			7/31/2013	FD	0.96	26	110	0.61	50	< 0.21 UJ	< 0.21 UJ	< 0.21 UJ	< 0.21 UJ	< 0.21 UJ
			9/11/2014	N	0.40 J	8.8	41	< 0.20 U	18	< 0.040 U	< 0.040 U	< 0.040 U	< 0.040 U	< 0.080 U
			9/11/2014	FD	0.41 J	9.3	45	< 0.20 U	19	< 0.040 U	< 0.040 U	< 0.040 U	< 0.040 U	< 0.080 U
			9/15/2015	N	1.5 J	NA	180 BJ	NA	NA	NA	NA	NA	NA	NA
			9/15/2015	FD	1.3 J	NA	200 BJ	NA	NA	NA	NA	NA	NA	NA
			7/27/2016	N	NA	NA	77	NA	NA	NA	NA	NA	NA	NA
			6/15/2017	N	NA	NA	170	NA	NA	NA	NA	NA	NA	NA
		BEALB437MW134	1/25/2018	N	NA	NA	83	NA	NA	NA	NA	NA	NA	NA
			3/11/2019	N	NA	NA	120	NA	NA	NA	NA	NA	NA	NA
			7/31/2013	N	< 0.50 U	< 0.50 U	6.9	< 0.50 U	< 0.50 U	< 0.21 U	< 0.21 U	< 0.21 U	< 0.21 U	< 0.21 U
			9/11/2014	N	< 0.40 U	< 0.20 U	1.1	< 0.20 U	< 0.40 U	< 0.040 U	< 0.040 U	< 0.040 U	< 0.040 U	< 0.080 U
			9/15/2015	N	< 0.45 U	NA	0.86 J	NA	NA	NA	NA	NA	NA	NA
			7/27/2016	N	NA	NA	0.88 J	NA	NA	NA	NA	NA	NA	NA
		BEALB437MW135	6/15/2017	N	NA	NA	1.7	NA	NA	NA	NA	NA	NA	NA
			1/25/2018	N	NA	NA	1.0	NA	NA	NA	NA	NA	NA	NA
			3/11/2019	N	NA	NA	0.72 J	NA	NA	NA	NA	NA	NA	NA
			7/31/2013	N	< 0.50 U	< 0.50 U	< 0.50 U	< 0.50 U	< 0.50 U	< 0.21 U	< 0.21 U	< 0.21 U	< 0.21 U	< 0.21 U
			9/11/2014	N	< 0.40 U	< 0.20 U	< 0.20 U	< 0.20 U	< 0.40 U	< 0.040 U	< 0.040 U	< 0.040 U	< 0.040 U	< 0.080 U
			9/15/2015	N	< 0.45 U	NA	< 0.96 U	NA	NA	NA	NA	NA	NA	NA
		BEALB437MW140	7/27/2016	N	NA	NA	< 0.80 U	NA	NA	NA	NA	NA	NA	NA
			6/15/2017	N	NA	NA	< 0.80 U	NA	NA	NA	NA	NA	NA	NA
			1/24/2018	N	NA	NA	< 0.80 U	NA	NA	NA	NA	NA	NA	NA
			3/11/2019	N	NA	NA	< 0.80 U	NA	NA	NA	NA	NA	NA	NA
			7/31/2013	N	< 0.50 U	< 0.50 U	< 0.50 U	< 0.50 U	< 0.50 U	< 0.21 U	< 0.21 U	< 0.21 U	< 0.21 U	< 0.21 U
			9/11/2014	N	< 0.40 U	< 0.20 U	< 0.20 U	< 0.20 U	< 0.40 U	< 0.040 U	< 0.040 U	< 0.040 U	< 0.040 U	< 0.080 U
		BEALB437MW141	9/15/2015	N	< 0.45 U	NA	< 0.96 U	NA	NA	NA	NA	NA	NA	NA
			7/27/2016	N	NA	NA	< 0.80 U	NA	NA	NA	NA	NA	NA	NA
			6/15/2017	N	NA	NA	< 0.80 U	NA	NA	NA	NA	NA	NA	NA
			1/24/2018	N	NA	NA	< 0.80 U	NA	NA	NA	NA	NA	NA	NA
			3/12/2019	N	NA	NA	< 0.80 U	NA	NA	NA	NA	NA	NA	NA
			3/12/2019	FD	NA	NA	< 0.80 U	NA	NA	NA	NA	NA	NA	NA
		BEALB437MW142	7/31/2013	N	< 0.50 U	< 0.50 U	0.33 J	< 0.50 U	0.18 J	< 0.21 U	< 0.21 U	< 0.21 U	< 0.21 U	< 0.21 U
			9/11/2014	N	< 0.40 U	< 0.20 U	< 0.20 U	< 0.20 U	< 0.40 U	< 0.040 U	< 0.040 U	< 0.040 U	< 0.040 U	< 0.080 U
			9/15/2015	N	< 0.45 U	NA	< 0.96 U	NA	NA	NA	NA	NA	NA	NA
			7/27/2016	N	NA	NA	2.4	NA	NA	NA	NA	NA	NA	NA
			6/15/2017	N	NA	NA	1.1	NA	NA	NA	NA	NA	NA	NA
			1/24/2018	N	NA	NA	0.67 J	NA	NA	NA	NA	NA	NA	NA
440 Elderberry Drive	405 Elderberry Drive	BEALB440MW01	7/22/2016	N	1.1	16	88	< 0.80 U	11	< 0.50 U	< 0.50 U	< 0.50 U	< 0.50 U	< 0.50 U
			7/22/2016	FD	1	15	90	< 0.80 U	9.7	< 0.10 U	< 0.10 U	< 0.10 U	< 0.10 U	< 0.10 U
			6/15/2017	N	0.56 J	8.5	64	< 0.80 U	< 0.80 U	< 0.10 U	< 0.10 U	< 0.10 U	< 0.10 U	< 0.10 U
			1/24/2018	N	< 0.80 U	3.4	31	< 0.80 U	< 0.80 U	< 0.10 UJ	< 0.10 UJ	< 0.10 UJ	< 0.10 UJ	< 0.10 UJ
			3/12/2019	N	NA	NA	< 0.80 U	NA	NA	NA	NA	NA	NA	NA
		BEALB440MW02	12/18/2018	N	< 0.80 U	< 0.80 U	1.6	< 0.80 U	< 0.80 U	< 0.10 U	< 0.10 U	< 0.10 U	< 0.10 U	< 0.10 U
			3/12/2019	N	NA	NA	< 0.80 U	NA	NA	NA	NA	NA	NA	NA
		BEALB440MW03	12/18/2018	N	< 0.80 U	< 0.80 U	3.2	< 0.80 U	< 0.80 U	< 0.10 U	< 0.10 U	< 0.10 U	< 0.10 U	< 0.10 U
			3/12/2019	N	NA	NA	< 0.80 U	NA	NA	NA	NA	NA	NA	NA
		BEALB440MW04	12/18/2018	N	< 0.80 U	< 0.80 U	< 0.80 U	< 0.80 U	< 0.80 U	< 0.10 U	< 0.10 U	< 0.10 U	< 0.10 U	< 0.10 U
			3/12/2019	N	NA	NA	< 0.80 U	NA	NA	NA	NA	NA	NA	NA
		BEALB440MW05	12/18/2018	N	< 0.80 U	< 0.80 U	0.53 J	< 0.80 U	< 0.80 U	< 0.10 U	< 0.10 U	< 0.10 U	< 0.10 U	< 0.10 U
441 Elderberry Drive	392 Elderberry Drive	BEALB441MW117	7/31/2013	N	< 0.50 U	< 0.50 U	< 0.50 U	< 0.50 U	< 0.50 U	< 0.21 U	< 0.21 U	< 0.21 U	< 0.21 U	< 0.21 U
			9/11/2014	N	< 0.40 U	< 0.20 U	0.54 J	< 0.20 U	< 0.40 U	< 0.040 U	< 0.040 U	< 0.040 U	< 0.040 U	< 0.080 U
		BEALB441MW118	7/31/2013	N	< 0.50 U	< 0.50 U	6.9	< 0.50 U	< 0.50 U	< 0.21 U	< 0.21 U	< 0.21 U	< 0.21 U	< 0.21 U
			9/11/2014	N	< 0.40 U	< 0.20 U	2.7	< 0.20 U	< 0.40 U	< 0.040 U	< 0.040 U	< 0.040 U	< 0.040 U	< 0.080 U
		BEALB441MW119	7/31/2013	N	< 0.50 U	0.22 J	7.0	< 0.50 U	< 0.50 U	< 0.21 U	< 0.21 U	< 0.21 U	< 0.21 U	< 0.21 U
			9/11/2014	N	< 0.40 U	0.33 J	8.1	< 0.20 U	< 0.40 U	< 0.040 U	< 0.040 U	< 0.040 U	< 0.040 U	< 0.080 U

Appendix E-3  
Historical Groundwater Analytical Results - 2013 through 2019  
Laurel Bay Military Housing Area  
MCAS Beaufort, South Carolina

Old Laurel Bay Military Housing Area Address	New Laurel Bay Military Housing Area Address	SCDHEC RBSLs			Benzene	Ethylbenzene	Naphthalene	Toluene	Xylenes	Benzo(a)anthracene	Benzo(b)fluoranthene	Benzo(k)fluoranthene	Chrysene	Dibenz(a,h)anthracene
					5	700	25	1000	10000	10	10	10	10	10
		Well ID	Sample Date	Sample Type										
456 Elderberry Drive	537 Elderberry Drive	BEALB456MW01	7/22/2016	N	6.1	44	200	< 4.0 U	28	< 0.10 U	< 0.10 U	< 0.10 U	< 0.10 U	< 0.10 U
			6/15/2017	N	5.4	64	340	< 0.80 U	41	0.21 J	< 0.50 U	< 0.50 U	< 0.50 U	< 0.50 U
			1/26/2018	N	4.4 J	51	320	< 4.0 U	36	< 0.10 U	< 0.10 U	< 0.10 U	< 0.10 U	< 0.10 U
			3/8/2019	N/A	NS - FP	NS - FP	NS - FP	NS - FP	NS - FP	NS - FP	NS - FP	NS - FP	NS - FP	NS - FP
		BEALB456MW02	12/18/2018	N	< 0.80 U	< 0.80 U	< 0.80 U	< 0.80 U	< 0.80 U	< 0.10 U	< 0.10 U	< 0.10 U	< 0.10 U	< 0.10 U
			3/8/2019	N	< 0.80 U	NA	< 0.80 U	NA	NA	NA	NA	NA	NA	NA
		BEALB456MW03	12/18/2018	N	< 0.80 U	< 0.80 U	< 0.80 U	< 0.80 U	< 0.80 U	< 0.10 U	< 0.10 U	< 0.10 U	< 0.10 U	< 0.10 U
			3/8/2019	N	< 0.80 U	NA	< 0.80 U	NA	NA	NA	NA	NA	NA	NA
		BEALB456MW04	12/18/2018	N	< 0.80 U	< 0.80 U	< 0.80 U	< 0.80 U	< 0.80 U	< 0.10 UJ	< 0.10 UJ	< 0.10 UJ	< 0.10 UJ	< 0.10 UJ
			3/11/2019	N	< 0.80 U	NA	< 0.80 U	NA	NA	NA	NA	NA	NA	NA
		BEALB456MW05	12/18/2018	N	< 0.80 U	< 0.80 U	< 0.80 U	< 0.80 U	< 0.80 U	< 0.10 UJ	< 0.10 UJ	< 0.10 UJ	< 0.10 UJ	< 0.10 UJ
			3/8/2019	N	< 0.80 U	NA	< 0.80 U	NA	NA	NA	NA	NA	NA	NA
458 Elderberry Drive	551 Elderberry Drive	BEALB458MW01	7/22/2016	N	1.5	19	76	< 0.80 U	< 0.80 U	< 0.10 U	< 0.10 U	< 0.10 U	< 0.10 U	< 0.10 U
			6/15/2017	N/A	NS - FP	NS - FP	NS - FP	NS - FP	NS - FP	NS - FP	NS - FP	NS - FP	NS - FP	NS - FP
			1/26/2018	N/A	NS - FP	NS - FP	NS - FP	NS - FP	NS - FP	NS - FP	NS - FP	NS - FP	NS - FP	NS - FP
			3/13/2019	N/A	NS - FP	NS - FP	NS - FP	NS - FP	NS - FP	NS - FP	NS - FP	NS - FP	NS - FP	NS - FP
		BEALB458MW02	12/17/2018	N	< 0.80 U	< 0.80 U	< 0.80 U	< 0.80 U	< 0.80 U	< 0.10 U	< 0.10 U	< 0.10 U	< 0.10 U	< 0.10 U
			3/13/2019	N	< 0.80 U	< 0.80 U	7.6	< 0.80 U	< 0.80 U	< 0.10 UJ	< 0.10 UJ	< 0.10 UJ	< 0.10 UJ	< 0.10 UJ
		BEALB458MW03	12/18/2018	N	< 0.80 U	< 0.80 U	0.75 J	< 0.80 U	< 0.80 U	< 0.10 U	< 0.10 U	< 0.10 U	< 0.10 U	< 0.10 U
			3/13/2019	N	< 0.80 U	< 0.80 U	< 0.80 U	< 0.80 U	< 0.80 U	< 0.10 UJ	< 0.10 UJ	< 0.10 UJ	< 0.10 UJ	< 0.10 UJ
		BEALB458MW04	12/17/2018	N	< 0.80 U	< 0.80 U	< 0.80 U	< 0.80 U	< 0.80 U	0.040 J	< 0.10 U	< 0.10 U	< 0.10 U	< 0.10 U
			3/13/2019	N	< 0.80 U	< 0.80 U	< 0.80 U	< 0.80 U	< 0.80 U	< 0.10 UJ	< 0.10 U	< 0.10 UJ	< 0.10 UJ	< 0.10 UJ
468 Dogwood Drive	65 Dogwood Drive	BEALB468MW01	7/25/2016	N	< 0.80 U	< 0.80 U	1.3	< 0.80 U	< 0.80 U	< 0.10 U	< 0.10 U	< 0.10 U	< 0.10 U	< 0.10 U
473 Dogwood Drive	82 Dogwood Drive	BEALB473MW01	3/23/2017	N	< 0.80	11	57	< 0.80	2.7	< 0.10	< 0.10	< 0.10	< 0.10	< 0.10
			1/24/2018	N	< 0.80 U	5.3	37	< 0.80 U	0.60 J	< 0.10 U	< 0.10 U	< 0.10 U	< 0.10 U	< 0.10 U
			3/13/2019	N	< 0.80 U	4.4	32	< 0.80 U	1.4	< 0.10 UJ	< 0.10 U	< 0.10 UJ	< 0.10 UJ	< 0.10 U
			3/13/2019	FD	< 0.80 U	4.5	30	< 0.80 U	1.4	< 0.10 UJ	< 0.10 U	< 0.10 UJ	< 0.10 UJ	< 0.10 U
		BEALB473MW02	12/18/2018	N	< 0.80 U	< 0.80 U	< 0.80 U	< 0.80 U	< 0.80 U	< 0.10 UJ	< 0.10 UJ	< 0.10 UJ	< 0.10 UJ	< 0.10 UJ
			3/12/2019	N	< 0.80 U	< 0.80 U	< 0.80 U	< 0.80 U	< 0.80 U	< 0.10 UJ	< 0.10 UJ	< 0.10 UJ	< 0.10 UJ	< 0.10 UJ
		BEALB473MW03	12/18/2018	N	< 0.80 U	< 0.80 U	< 0.80 U	< 0.80 U	< 0.80 U	< 0.10 U	< 0.10 U	< 0.10 U	< 0.10 U	< 0.10 U
			3/13/2019	N	< 0.80 U	< 0.80 U	< 0.80 U	< 0.80 U	< 0.80 U	< 0.10 UJ	< 0.10 U	< 0.10 UJ	< 0.10 UJ	< 0.10 U
		BEALB473MW04	12/18/2018	N	< 0.80 U	< 0.80 U	< 0.80 U	< 0.80 U	< 0.80 U	< 0.10 U	< 0.10 U	< 0.10 U	< 0.10 U	< 0.10 U
			12/18/2018	FD	< 0.80 U	< 0.80 U	< 0.80 U	< 0.80 U	< 0.80 U	< 0.10 U	< 0.10 U	< 0.10 U	< 0.10 U	< 0.10 U
		BEALB473MW05	3/13/2019	N	< 0.80 U	< 0.80 U	< 0.80 U	< 0.80 U	< 0.80 U	< 0.10 UJ	< 0.10 UJ	< 0.10 UJ	< 0.10 UJ	< 0.10 UJ
			12/18/2018	N	< 0.80 U	< 0.80 U	0.51 J	< 0.80 U	< 0.80 U	< 0.10 U	< 0.10 U	< 0.10 U	< 0.10 U	< 0.10 U
			3/12/2019	N	< 0.80 U	< 0.80 U	< 0.80 U	< 0.80 U	< 0.80 U	< 0.10 UJ	< 0.10 UJ	< 0.10 UJ	< 0.10 UJ	< 0.10 UJ
518 Laurel Bay Boulevard	403 Laurel Bay Boulevard	BEALB518MW01	7/26/2016	N	< 0.80 U	1.5	20	< 0.80 U	2.6	< 0.10 U	0.16 J	0.15 J	< 0.10 U	0.15 J
635 Dahlia Drive	542 Dahlia Drive	BEALB635MW01	7/22/2016	N	< 0.80 U	< 0.80 U	0.81 J	< 0.80 U	< 0.80 U	< 0.10 U	< 0.10 U	< 0.10 U	< 0.10 U	< 0.10 U
638 Dahlia Drive	549 Dahlia Drive	BEALB638MW01	7/22/2016	N	< 0.80 U	< 0.80 U	< 0.80 U	< 0.80 U	< 0.80 U	< 0.10 U	< 0.10 U	< 0.10 U	< 0.10 U	< 0.10 U
640 Dahlia Drive	569 Dahlia Drive	BEALB640MW01	7/22/2016	N	< 0.80 U	< 0.80 U	< 0.80 U	< 0.80 U	< 0.80 U	< 0.10 U	< 0.10 U	< 0.10 U	< 0.10 U	< 0.10 U
		BEALB640MW02	7/22/2016	N	< 0.80 U	< 0.80 U	< 0.80 U	< 0.80 U	< 0.80 U	< 0.10 U	< 0.10 U	< 0.10 U	< 0.10 U	< 0.10 U
647 Dahlia Drive	668 Dahlia Drive	BEALB647MW01	7/21/2016	N	< 0.80 U	0.59 J	4.3	< 0.80 U	0.79 J	< 0.10 U	< 0.10 U	< 0.10 U	< 0.10 U	< 0.10 U
648 Dahlia Drive	633 Dahlia Drive	BEALB648MW01	7/21/2016	N	< 0.80 U	1.2	4.8	< 0.80 U	1.9	< 0.10 U	< 0.10 U	< 0.10 U	< 0.10 U	< 0.10 U
			6/16/2017	N	< 0.80 U	5.3	7.7	< 0.80 U	0.98 J	< 0.10 U	< 0.10 U	< 0.10 U	< 0.10 U	< 0.10 U
			1/24/2018	N/A	NS - FP	NS - FP	NS - FP	NS - FP	NS - FP	NS - FP	NS - FP	NS - FP	NS - FP	NS - FP
			3/7/2019	N/A	NS - FP	NS - FP	NS - FP	NS - FP	NS - FP	NS - FP	NS - FP	NS - FP	NS - FP	NS - FP
		BEALB648MW02	12/17/2018	N	< 0.80 U	< 0.80 U	< 0.80 U	< 0.80 U	< 0.80 U	< 0.10 U	< 0.10 U	< 0.10 U	< 0.10 U	< 0.10 U
			3/8/2019	N	< 0.80 U	< 0.80 U	< 0.80 U	< 0.80 U	< 0.80 U	< 0.10 UJ	< 0.10 UJ	< 0.10 UJ	< 0.10 UJ	< 0.10 UJ
		BEALB648MW03	12/17/2018	N	< 0.80 U	< 0.80 U	0.43 J	< 0.80 U	< 0.80 U	< 0.10 U	< 0.10 U	< 0.10 U	< 0.10 U	< 0.10 U
			3/7/2019	N	< 0.80 U	< 0.80 U	< 0.80 U	< 0.80 U	< 0.80 U	< 0.10 U	< 0.10 U	< 0.10 U	< 0.10 U	< 0.10 U
		BEALB648MW04	12/13/2018	N	< 0.80 U	< 0.80 U	0.86 J	< 0.80 U	< 0.80 U	< 0.10 U	< 0.10 U	< 0.10 U	< 0.10 U	< 0.10 U
			3/7/2019	N	< 0.80 U	< 0.80 U	3.9	< 0.80 U	0.48 J	< 0.10 UJ	< 0.10 UJ	< 0.10 UJ	< 0.10 UJ	< 0.10 UJ

Appendix E-3  
Historical Groundwater Analytical Results - 2013 through 2019  
Laurel Bay Military Housing Area  
MCAS Beaufort, South Carolina

Old Laurel Bay Military Housing Area Address	New Laurel Bay Military Housing Area Address	SCDHEC RBSLs			Benzene	Ethylbenzene	Naphthalene	Toluene	Xylenes	Benzo(a)anthracene	Benzo(b)fluoranthene	Benzo(k)fluoranthene	Chrysene	Dibenz(a,h)anthracene
					5	700	25	1000	10000	10	10	10	10	10
		Well ID	Sample Date	Sample Type										
650 Dahlia Drive	653 Dahlia Drive	BEALB650MW01	7/21/2016	N/A	NS - FP	NS - FP	NS - FP	NS - FP	NS - FP	NS - FP	NS - FP	NS - FP	NS - FP	NS - FP
			6/16/2017	N	0.56 J	13	59	< 0.80 U	2.3	< 0.10 U	< 0.10 U	< 0.10 U	< 0.10 U	< 0.10 U
			1/26/2018	N	< 0.80 U	4.3	12	< 0.80 U	0.46 J	< 0.10 U	< 0.10 U	< 0.10 U	< 0.10 U	< 0.10 U
			3/7/2019	N	< 0.80 U	0.62 J	0.84 J	< 0.80 U	< 0.80 U	0.11 J	0.067 J	0.053 J	0.072 J	0.050 J
			3/7/2019	FD	< 0.80 U	0.74 J	1.1	< 0.80 U	< 0.80 U	< 0.10 UJ	< 0.10 UJ	< 0.10 UJ	< 0.10 UJ	< 0.10 UJ
		BEALB650MW02	7/21/2016	N	< 0.80 U	< 0.80 U	< 0.80 U	< 0.80 U	< 0.80 U	< 0.10 U	< 0.10 U	< 0.10 U	< 0.10 U	< 0.10 U
			6/15/2017	N	< 0.80 U	< 0.80 U	< 0.80 U	< 0.80 U	< 0.80 U	< 0.10 UJ	< 0.10 UJ	< 0.10 UJ	< 0.10 UJ	< 0.10 UJ
			1/26/2018	N	< 0.80 U	< 0.80 U	< 0.80 U	< 0.80 U	< 0.80 U	< 0.10 U	< 0.10 U	< 0.10 U	< 0.10 U	< 0.10 U
			3/7/2019	N	< 0.80 U	< 0.80 U	< 0.80 U	< 0.80 U	< 0.80 U	< 0.10 UJ	< 0.10 U	< 0.10 U	< 0.10 UJ	< 0.10 U
		BEALB650MW03	12/17/2018	N	< 0.80 UJ	< 0.80 UJ	< 0.80 UJ	< 0.80 UJ	< 0.80 UJ	< 0.10 U	< 0.10 U	< 0.10 U	< 0.10 U	< 0.10 U
			3/7/2019	N	< 0.80 U	< 0.80 U	0.86 J	< 0.80 U	< 0.80 U	< 0.10 UJ	< 0.10 UJ	< 0.10 UJ	< 0.10 UJ	< 0.10 UJ
		BEALB650MW04	12/17/2018	N	< 0.80 U	< 0.80 U	< 0.80 U	< 0.80 U	< 0.80 U	< 0.10 UJ	< 0.10 UJ	< 0.10 UJ	< 0.10 UJ	< 0.10 UJ
			3/7/2019	N	< 0.80 U	< 0.80 U	< 0.80 U	< 0.80 U	< 0.80 U	< 0.10 UJ	< 0.10 U	< 0.10 U	< 0.10 UJ	< 0.10 U
		BEALB650MW05	12/17/2018	N	< 0.80 U	< 0.80 U	< 0.80 U	< 0.80 U	< 0.80 U	< 0.10 UJ	< 0.10 UJ	< 0.10 UJ	< 0.10 UJ	< 0.10 UJ
			3/7/2019	N	< 0.80 U	< 0.80 U	< 0.80 U	< 0.80 U	< 0.80 U	< 0.10 UJ	< 0.10 UJ	< 0.10 UJ	< 0.10 UJ	< 0.10 UJ
		BEALB650MW06	12/17/2018	N	< 0.80 U	< 0.80 U	< 0.80 U	< 0.80 U	< 0.80 U	< 0.10 U	< 0.10 U	< 0.10 U	< 0.10 U	< 0.10 U
			3/6/2019	N	< 0.80 U	< 0.80 U	< 0.80 U	< 0.80 U	< 0.80 U	< 0.10 UJ	< 0.10 U	< 0.10 U	< 0.10 UJ	< 0.10 U
652 Dahlia Drive	669 Dahlia Drive	BEALB652MW01	7/21/2016	N	< 0.80 U	< 0.80 U	0.61 J	< 0.80 U	0.49 J	< 0.10 U	< 0.10 U	< 0.10 U	< 0.10 U	< 0.10 U
		BEALB652MW02	7/21/2016	N	< 0.80 U	< 0.80 U	< 0.80 U	< 0.80 U	< 0.80 U	< 0.10 U	< 0.10 U	< 0.10 U	< 0.10 U	< 0.10 U
747 Blue Bell Lane	426 Blue Bell Lane	BEALB747MW01	3/23/2017	N	< 0.80	2.1	22	< 0.80	0.7	< 0.10	< 0.10	< 0.10	< 0.10	< 0.10
749 Blue Bell Lane	440 Blue Bell Lane	BEALB749MW01	3/23/2017	N	< 0.80	3.3	29	< 0.80	7.4	< 0.10	< 0.10	< 0.10	< 0.10	< 0.10
			1/25/2018	N	< 0.80 U	< 0.80 U	< 0.80 U	< 0.80 U	< 0.80 U	< 0.10 U	< 0.10 U	< 0.10 U	< 0.10 U	< 0.10 U
			3/6/2019	N	< 0.80 U	< 0.80 U	0.53 J	< 0.80 U	< 0.80 U	< 0.10 UJ	< 0.10 UJ	< 0.10 UJ	< 0.10 UJ	< 0.10 UJ
		BEALB749MW02	12/13/2018	N	< 0.80 U	< 0.80 U	< 0.80 U	< 0.80 U	< 0.80 U	< 0.10 U	< 0.10 U	< 0.10 U	< 0.10 U	< 0.10 U
			3/6/2019	N	< 0.80 U	< 0.80 U	< 0.80 U	< 0.80 U	< 0.80 U	< 0.10 UJ	< 0.10 U	< 0.10 UJ	< 0.10 UJ	< 0.10 U
		BEALB749MW03	12/13/2018	N	< 0.80 UJ	< 0.80 UJ	< 0.80 UJ	< 0.80 UJ	< 0.80 UJ	< 0.10 U	< 0.10 U	< 0.10 U	< 0.10 U	< 0.10 U
			3/6/2019	N	< 0.80 U	< 0.80 U	< 0.80 U	< 0.80 U	< 0.80 U	< 0.10 UJ	< 0.10 U	< 0.10 UJ	< 0.10 UJ	< 0.10 U
		BEALB749MW04	12/13/2018	N	< 0.80 UJ	< 0.80 UJ	< 0.80 UJ	< 0.80 UJ	< 0.80 UJ	< 0.10 U	< 0.10 U	< 0.10 U	< 0.10 U	< 0.10 U
			3/6/2019	N	< 0.80 U	< 0.80 U	< 0.80 U	< 0.80 U	< 0.80 U	< 0.10 UJ	< 0.10 U	< 0.10 UJ	< 0.10 UJ	< 0.10 U
		BEALB749MW05	12/13/2018	N	< 0.80 UJ	< 0.80 UJ	< 0.80 UJ	< 0.80 UJ	< 0.80 UJ	< 0.10 U	< 0.10 U	< 0.10 U	< 0.10 U	< 0.10 U
760 Althea Street	101 Althea Street	BEALB760MW01	7/21/2016	N	< 0.80 U	< 0.80 U	< 0.80 U	< 0.80 U	< 0.80 U	< 0.10 U	< 0.10 U	< 0.10 U	< 0.10 U	< 0.10 U
774 Althea Street	247 Althea Street	BEALB774MW01	3/20/2018	N/A	NS - FP	NS - FP	NS - FP	NS - FP	NS - FP	NS - FP	NS - FP	NS - FP	NS - FP	NS - FP
			3/12/2019	N/A	NS - FP	NS - FP	NS - FP	NS - FP	NS - FP	NS - FP	NS - FP	NS - FP	NS - FP	NS - FP
		BEALB774MW02	12/17/2018	N	< 0.80 U	< 0.80 U	< 0.80 U	< 0.80 U	< 0.80 U	< 0.10 U	< 0.10 U	< 0.10 U	< 0.10 U	< 0.10 U
			3/12/2019	N	< 0.80 U	< 0.80 U	< 0.80 U	< 0.80 U	< 0.80 U	< 0.10 UJ	< 0.10 UJ	< 0.10 UJ	< 0.10 UJ	< 0.10 UJ
		BEALB774MW03	12/17/2018	N	< 0.80 U	< 0.80 U	< 0.80 U	< 0.80 U	< 0.80 U	< 0.10 U	< 0.10 U	< 0.10 U	< 0.10 U	< 0.10 U
			3/12/2019	N	< 0.80 U	< 0.80 U	< 0.80 U	< 0.80 U	< 0.80 U	< 0.10 UJ	< 0.10 UJ	< 0.10 UJ	< 0.10 UJ	< 0.10 UJ
		BEALB774MW04	12/17/2018	N	< 0.80 U	< 0.80 U	< 0.80 U	< 0.80 U	< 0.80 U	< 0.10 UJ	< 0.10 UJ	< 0.10 UJ	< 0.10 UJ	< 0.10 UJ
			3/12/2019	N	< 0.80 U	< 0.80 U	< 0.80 U	< 0.80 U	< 0.80 U	< 0.10 UJ	< 0.10 UJ	< 0.10 UJ	< 0.10 UJ	< 0.10 UJ
775 Althea Street	244 Althea Street	BEALB774MW05	12/17/2018	N	< 0.80 U	< 0.80 U	< 0.80 U	< 0.80 U	< 0.80 U	< 0.10 U	< 0.10 U	< 0.10 U	< 0.10 U	< 0.10 U
			3/12/2019	N	< 0.80 U	< 0.80 U	< 0.80 U	< 0.80 U	< 0.80 U	< 0.10 UJ	< 0.10 U	< 0.10 UJ	< 0.10 UJ	< 0.10 U
		BEALB775MW01	3/23/2017	N	< 0.80	6.2	23	< 0.80	< 0.80	< 0.10	< 0.10	< 0.10	< 0.10	< 0.10
1033 Foxglove Street	256 Foxglove Street	BEALB1033MW01	12/16/2015	N	< 0.45 U	< 0.51 U	1.1 J	< 0.48 U	< 0.57 U	< 0.040 U	< 0.040 U	< 0.040 U	< 0.040 U	< 0.080 U
			12/16/2015	FD	< 0.45 U	< 0.51 U	0.84 J	< 0.48 U	< 0.57 U	< 0.040 U	< 0.040 U	< 0.040 U	< 0.040 U	< 0.080 U
		BEALB1033MW02	12/16/2015	N	< 0.45 U	< 0.51 U	< 0.96 U	< 0.48 U	< 0.57 U	< 0.040 U	< 0.040 U	< 0.040 U	< 0.040 U	< 0.080 U
		BEALB1033MW03	12/16/2015	N	< 0.45 U	< 0.51 U	0.30 J	< 0.48 U	< 0.57 U	< 0.040 U	< 0.040 U	< 0.040 U	< 0.040 U	< 0.080 U
		BEALB1033MW04	12/15/2015	N	< 0.45 U	< 0.51 U	0.71 J	< 0.48 U	< 0.57 U	< 0.040 U	< 0.040 U	< 0.040 U	< 0.040 U	< 0.080 U
1034 Foxglove Street	261 Foxglove Street	BEALB1034MW01	3/24/2017	N	< 0.80	< 0.80	1.5	< 0.80	< 0.80	< 0.10	< 0.10	< 0.10	< 0.10	< 0.10

Appendix E-3  
Historical Groundwater Analytical Results - 2013 through 2019  
Laurel Bay Military Housing Area  
MCAS Beaufort, South Carolina

Old Laurel Bay Military Housing Area Address	New Laurel Bay Military Housing Area Address	SCDHEC RBSLs			Benzene	Ethylbenzene	Napthalene	Toluene	Xylenes	Benzo(a)anthracene	Benzo(b)fluoranthene	Benzo(k)fluoranthene	Chrysene	Dibenz(a,h)anthracene
					5	700	25	1000	10000	10	10	10	10	10
		Well ID	Sample Date	Sample Type										
1054 Gardenia Drive	Empty Lot	BEALB1054DMW1	8/1/2013	N	< 0.50 U	< 0.50 U	< 0.50 U	< 0.50 U	< 0.50 U	< 0.20 U	< 0.20 U	< 0.20 U	< 0.20 U	< 0.20 U
			9/11/2014	N	< 0.40 U	< 0.20 U	< 0.20 U	< 0.20 U	< 0.40 U	< 0.040 U	< 0.040 U	< 0.040 U	< 0.040 U	< 0.080 U
			9/16/2015	N	< 0.45 U	NA	< 0.96 U	NA	NA	NA	NA	NA	NA	NA
			7/27/2016	N	NA	NA	0.99 J	NA	NA	NA	NA	NA	NA	NA
			6/19/2017	N	NA	NA	< 0.80 U	NA	NA	NA	NA	NA	NA	NA
			1/25/2018	N	NA	NA	< 0.80 U	NA	NA	NA	NA	NA	NA	NA
		BEALB1054MW2	3/4/2019	N	NA	NA	< 0.80 U	NA	NA	NA	NA	NA	NA	NA
			8/1/2013	N	< 0.50 U	< 0.50 U	3.7	< 0.50 U	< 0.50 U	< 0.21 U	< 0.21 U	< 0.21 U	< 0.21 U	< 0.21 U
			8/1/2013	FD	< 0.50 U	< 0.50 U	3.7	< 0.50 U	< 0.50 U	< 0.21 U	< 0.21 U	< 0.21 U	< 0.21 U	< 0.21 U
			9/11/2014	N	< 0.40 U	< 0.20 U	0.45 J	< 0.20 U	< 0.40 U	< 0.040 U	< 0.040 U	< 0.040 U	< 0.040 U	< 0.080 U
			9/16/2015	N	< 0.45 U	NA	< 0.96 U	NA	NA	NA	NA	NA	NA	NA
			7/27/2016	N	NA	NA	< 0.80 U	NA	NA	NA	NA	NA	NA	NA
		BEALB1054MW4	6/19/2017	N	NA	NA	< 0.80 U	NA	NA	NA	NA	NA	NA	NA
			1/25/2018	N	NA	NA	< 0.80 U	NA	NA	NA	NA	NA	NA	NA
			3/4/2019	N	NA	NA	0.58 J	NA	NA	NA	NA	NA	NA	NA
			8/1/2013	N	< 0.50 U	< 0.50 U	< 0.50 U	< 0.50 U	< 0.50 U	< 0.20 U	< 0.20 U	< 0.20 U	< 0.20 U	< 0.20 U
			9/11/2014	N	< 0.40 U	< 0.20 U	< 0.20 U	< 0.20 U	< 0.40 U	< 0.040 U	< 0.040 U	< 0.040 U	< 0.040 U	< 0.080 U
			9/16/2015	N	< 0.45 U	NA	< 0.96 U	NA	NA	NA	NA	NA	NA	NA
		BEALB1054MW7	7/28/2016	N	NA	NA	< 0.80 U	NA	NA	NA	NA	NA	NA	NA
			6/19/2017	N	NA	NA	< 0.80 U	NA	NA	NA	NA	NA	NA	NA
			1/25/2018	N	NA	NA	< 0.80 U	NA	NA	NA	NA	NA	NA	NA
			3/4/2019	N	NA	NA	< 0.80 U	NA	NA	NA	NA	NA	NA	NA
			8/1/2013	N	< 0.50 U	< 0.50 U	3.6	< 0.50 U	< 0.50 U	< 0.21 U	< 0.21 U	< 0.21 U	< 0.21 U	< 0.21 U
			9/11/2014	N	< 0.40 U	< 0.20 U	< 0.20 U	1.5	< 0.40 U	< 0.040 U	< 0.040 U	< 0.040 U	< 0.040 U	< 0.080 U
		BEALB1054MW127	9/16/2015	N	< 0.45 U	NA	< 0.96 U	NA	NA	NA	NA	NA	NA	NA
			7/27/2016	N	NA	NA	< 0.80 U	NA	NA	NA	NA	NA	NA	NA
			6/19/2017	N	NA	NA	< 0.80 U	NA	NA	NA	NA	NA	NA	NA
			1/25/2018	N	NA	NA	< 0.80 U	NA	NA	NA	NA	NA	NA	NA
			3/4/2019	N	NA	NA	< 0.80 U	NA	NA	NA	NA	NA	NA	NA
			8/1/2013	N	< 0.50 U	2.5	25	< 0.50 U	0.62	< 0.21 UJ	< 0.21 UJ	< 0.21 UJ	< 0.21 UJ	< 0.21 UJ
		BEALB1054MW128	9/11/2014	N	< 0.40 U	2.3	15	< 0.20 U	1.1	< 0.040 U	< 0.040 U	< 0.040 U	< 0.040 U	< 0.080 U
			9/16/2015	N	< 0.45 U	NA	17	NA	NA	NA	NA	NA	NA	NA
			7/28/2016	N	NA	NA	8.3	NA	NA	NA	NA	NA	NA	NA
			6/19/2017	N	NA	NA	7.2	NA	NA	NA	NA	NA	NA	NA
			1/25/2018	N	NA	NA	8.7	NA	NA	NA	NA	NA	NA	NA
			3/4/2019	N	NA	NA	5.4	NA	NA	NA	NA	NA	NA	NA
		BEALB1054MW129	8/1/2013	N	< 0.50 U	4.4	42	0.20 J	6.3	< 0.21 UJ	< 0.21 UJ	< 0.21 UJ	< 0.21 UJ	< 0.21 UJ
			9/11/2014	N	< 0.40 U	2.4	18	< 0.20 U	2.5	< 0.040 U	< 0.040 U	< 0.040 U	< 0.040 U	< 0.080 U
			9/16/2015	N	< 0.45 U	NA	23 BJ	NA	NA	NA	NA	NA	NA	NA
			7/27/2016	N	NA	NA	4.9	NA	NA	NA	NA	NA	NA	NA
			6/19/2017	N	NA	NA	13	NA	NA	NA	NA	NA	NA	NA
			1/25/2018	N	NA	NA	7.0	NA	NA	NA	NA	NA	NA	NA
		BEALB1054MW129	3/4/2019	N	NA	NA	11	NA	NA	NA	NA	NA	NA	NA
			8/1/2013	N	0.32 J	18	73	2.1	35	< 0.21 U	< 0.21 U	< 0.21 U	< 0.21 U	< 0.21 U
			9/11/2014	N	0.19 J	13	54	1.3	25	< 0.040 U	< 0.040 U	< 0.040 U	< 0.040 U	< 0.080 U
			9/11/2014	FD	0.19 J	12	44	1.3	22	< 0.040 U	< 0.040 U	< 0.040 U	< 0.040 U	< 0.080 U
			9/16/2015	N	< 0.45 U	NA	54 BJ	NA	NA	NA	NA	NA	NA	NA
			9/16/2015	FD	< 0.45 U	NA	59	NA	NA	NA	NA	NA	NA	NA
			7/28/2016	N	NA	NA	29	NA	NA	NA	NA	NA	NA	NA
			6/19/2017	N	NA	NA	31	NA	NA	NA	NA	NA	NA	NA
			1/25/2018	N	NA	NA	41	NA	NA	NA	NA	NA	NA	NA
			3/5/2019	N	NA	NA	45	NA	NA	NA	NA	NA	NA	NA
			3/5/2019	FD	NA	NA	43	NA	NA	NA	NA	NA	NA	NA



Appendix E-3  
Historical Groundwater Analytical Results - 2013 through 2019  
Laurel Bay Military Housing Area  
MCAS Beaufort, South Carolina

Old Laurel Bay Military Housing Area Address	New Laurel Bay Military Housing Area Address	SCDHEC RBSLs			Benzene	Ethylbenzene	Naphthalene	Toluene	Xylenes	Benzo(a)anthracene	Benzo(b)fluoranthene	Benzo(k)fluoranthene	Chrysene	Dibenz(a,h)anthracene
					5	700	25	1000	10000	10	10	10	10	10
		Well ID	Sample Date	Sample Type										
1055 Gardenia Drive	191 Gardenia Drive	BEALB1055MW01	12/16/2015	N	< 0.45 U	3.6 J	39 J	< 0.48 U	0.32 J	< 0.040 U	< 0.040 U	< 0.040 U	< 0.040 U	< 0.080 U
			8/2/2016	N	< 0.80 U	< 0.80 U	< 0.80 U	< 0.80 U	< 0.80 U	< 0.10 U	< 0.10 U	< 0.10 U	< 0.10 U	< 0.10 U
			6/16/2017	N	< 0.80 U	< 0.80 U	< 0.80 U	< 0.80 U	< 0.80 U	< 0.10 U	< 0.10 U	< 0.10 U	< 0.10 U	< 0.10 U
			1/25/2018	N	NA	NA	< 0.80 U	NA	NA	NA	NA	NA	NA	NA
		BEALB1055MW02	12/16/2015	N	< 0.45 U	< 0.51 U	< 0.96 U	< 0.48 U	< 0.57 U	< 0.040 U	< 0.040 U	< 0.040 U	< 0.040 U	< 0.080 U
			8/2/2016	N	< 0.80 U	< 0.80 U	< 0.80 U	< 0.80 U	< 0.80 U	< 0.10 U	< 0.10 U	< 0.10 U	< 0.10 U	< 0.10 U
			6/16/2017	N	< 0.80 U	< 0.80 U	< 0.80 U	< 0.80 U	< 0.80 U	< 0.10 U	< 0.10 U	< 0.10 U	< 0.10 U	< 0.10 U
			1/25/2018	N	NA	NA	< 0.80 U	NA	NA	NA	NA	NA	NA	NA
		BEALB1055MW03	12/16/2015	N	< 0.45 U	< 0.51 U	< 0.96 U	< 0.48 U	< 0.57 U	< 0.040 U	< 0.040 U	< 0.040 U	< 0.040 U	< 0.080 U
			8/2/2016	N	< 0.80 U	< 0.80 U	< 0.80 U	< 0.80 U	< 0.80 U	< 0.10 U	< 0.10 U	< 0.10 U	< 0.10 U	< 0.10 U
			6/16/2017	N	< 0.80 U	< 0.80 U	< 0.80 U	< 0.80 U	< 0.80 U	< 0.10 U	< 0.10 U	< 0.10 U	< 0.10 U	< 0.10 U
			1/25/2018	N	NA	NA	< 0.80 U	NA	NA	NA	NA	NA	NA	NA
		BEALB1055MW04	12/16/2015	N	< 0.45 U	< 0.51 U	< 0.96 U	< 0.48 U	< 0.57 U	< 0.040 U	< 0.040 U	< 0.040 U	< 0.040 U	< 0.080 U
			8/2/2016	N	< 0.80 U	< 0.80 U	< 0.80 U	< 0.80 U	< 0.80 U	< 0.10 U	< 0.10 U	< 0.10 U	< 0.10 U	< 0.10 U
			6/15/2017	N	< 0.80 U	< 0.80 U	< 0.80 U	< 0.80 U	< 0.80 U	< 0.10 U	< 0.10 U	< 0.10 U	< 0.10 U	< 0.10 U
			1/25/2018	N	NA	NA	< 0.80 U	NA	NA	NA	NA	NA	NA	NA
1059 Gardenia Drive	159 Gardenia Drive	BEALB1059MW01	12/16/2015	N	1.8 J	8.8	39 J	3.8 J	39	< 0.040 U	< 0.040 U	< 0.040 U	< 0.040 U	< 0.080 U
			8/3/2016	N/A	NS - FP	NS - FP	NS - FP	NS - FP	NS - FP	NS - FP	NS - FP	NS - FP	NS - FP	NS - FP
			6/19/2017	N/A	NS - FP	NS - FP	NS - FP	NS - FP	NS - FP	NS - FP	NS - FP	NS - FP	NS - FP	NS - FP
			1/29/2018	N/A	NS - FP	NS - FP	NS - FP	NS - FP	NS - FP	NS - FP	NS - FP	NS - FP	NS - FP	NS - FP
			3/6/2019	N	2.3	14	41	0.91 J	14	< 0.10 UJ	< 0.10 UJ	< 0.10 UJ	< 0.10 UJ	< 0.10 UJ
		BEALB1059MW02	12/16/2015	N	< 0.45 U	2.7 J	10 J	< 0.48 U	< 0.57 U	< 0.040 U	< 0.040 U	< 0.040 U	< 0.040 U	< 0.080 U
			8/3/2016	N	< 0.80 U	< 0.80 U	4.4	< 0.80 U	0.86 J	< 0.10 U	< 0.10 U	< 0.10 U	< 0.10 U	< 0.10 U
			6/19/2017	N	< 0.80 U	< 0.80 U	3.2	< 0.80 U	< 0.80 U	< 0.10 U	< 0.10 U	< 0.10 U	< 0.10 U	< 0.10 U
			1/29/2018	N	< 0.80 U	< 0.80 U	0.50 J	< 0.80 U	< 0.80 U	< 0.10 U	< 0.10 U	< 0.10 U	< 0.10 U	< 0.10 U
			3/6/2019	N	< 0.80 U	< 0.80 U	< 0.80 U	< 0.80 U	< 0.80 U	< 0.10 UJ	< 0.10 U	< 0.10 UJ	< 0.10 UJ	< 0.10 U
		BEALB1059MW03	12/16/2015	N	< 0.45 U	< 0.51 U	< 0.96 U	< 0.48 U	< 0.57 U	< 0.040 U	< 0.040 U	< 0.040 U	< 0.040 U	< 0.080 U
			8/3/2016	N	< 0.80 U	< 0.80 U	< 0.80 U	< 0.80 U	< 0.80 U	< 0.10 U	< 0.10 U	< 0.10 U	< 0.10 U	< 0.10 U
			6/16/2017	N	< 0.80 U	< 0.80 U	< 0.80 U	< 0.80 U	< 0.80 U	< 0.10 U	< 0.10 U	< 0.10 U	< 0.10 U	< 0.10 U
			1/29/2018	N	< 0.80 U	< 0.80 U	< 0.80 U	< 0.80 U	< 0.80 U	< 0.10 U	< 0.10 U	< 0.10 U	< 0.10 U	< 0.10 U
			3/6/2019	N	< 0.80 U	< 0.80 U	0.58 J	< 0.80 U	< 0.80 U	< 0.10 UJ	< 0.10 UJ	< 0.10 UJ	< 0.10 UJ	< 0.10 UJ
		BEALB1059MW04	12/16/2015	N	< 0.45 U	< 0.51 U	< 0.96 U	< 0.48 U	< 0.57 U	< 0.040 U	< 0.040 U	< 0.040 U	< 0.040 U	< 0.080 U
			8/2/2016	N	< 0.80 U	< 0.80 U	< 0.80 U	< 0.80 U	< 0.80 U	< 0.10 U	< 0.10 U	< 0.10 U	< 0.10 U	< 0.10 U
			6/16/2017	N	< 0.80 U	< 0.80 U	< 0.80 U	< 0.80 U	< 0.80 U	< 0.10 U	< 0.10 U	< 0.10 U	< 0.10 U	< 0.10 U
			1/29/2018	N	< 0.80 U	< 0.80 U	< 0.80 U	< 0.80 U	< 0.80 U	< 0.10 U	< 0.10 U	< 0.10 U	< 0.10 U	< 0.10 U
			3/6/2019	N	< 0.80 U	< 0.80 U	< 0.80 U	< 0.80 U	< 0.80 U	< 0.10 UJ	< 0.10 UJ	< 0.10 UJ	< 0.10 UJ	< 0.10 UJ
		BEALB1059MW05	3/24/2017	N	< 0.80	< 0.80	< 0.80	< 0.80	< 0.80	< 0.10	< 0.10	< 0.10	< 0.10	< 0.10
			1/29/2018	N	< 0.80 U	< 0.80 U	< 0.80 U	< 0.80 U	< 0.80 U	< 0.10 U	< 0.10 U	< 0.10 U	< 0.10 U	< 0.10 U
			3/6/2019	N	< 0.80 U	< 0.80 U	< 0.80 U	< 0.80 U	< 0.80 U	< 0.10 UJ	< 0.10 UJ	< 0.10 UJ	< 0.10 UJ	< 0.10 UJ
1102 Iris Lane	123 Iris Lane	BEALB1102MW01	7/26/2016	N	< 0.80 U	< 0.80 UJ	< 0.80 U	< 0.80 U	< 0.80 U	< 0.10 U	< 0.10 U	< 0.10 U	< 0.10 U	< 0.10 UJ
1104 Iris Lane	141 Iris Lane	BEALB1104MW01	3/24/2017	N	< 0.80	< 0.80	< 0.80	< 0.80	< 0.80	< 0.10	< 0.10	< 0.10	< 0.10	< 0.10
1124 Iris Lane	287 Iris Lane	BEALB1124MW01	3/24/2017	N	< 0.80	11	49	< 0.80	1.8	< 0.10	< 0.10	< 0.10	< 0.10	< 0.10
			1/26/2018	N	< 0.80 U	5.1	24	< 0.80 U	< 0.80 U	< 0.10 U	< 0.10 U	< 0.10 U	< 0.10 U	< 0.10 U
			3/5/2019	N	0.46 J	5.9	12	< 0.80 UJ	< 0.80 UJ	< 0.10 UJ	< 0.10 UJ	< 0.10 UJ	< 0.10 UJ	< 0.10 UJ
		BEALB1124MW02	12/18/2018	N	0.43 J	2.4	42	< 0.80 U	< 0.80 U	< 0.10 U	< 0.10 U	< 0.10 U	< 0.10 U	< 0.10 U
			12/18/2018	FD	< 0.80 U	2.4	40	< 0.80 U	< 0.80 U	< 0.10 U	< 0.10 U	< 0.10 U	< 0.10 U	< 0.10 U
			3/5/2019	N	0.50 J	3.8	60	< 0.80 U	< 0.80 U	< 0.10 UJ	< 0.10 UJ	< 0.10 UJ	< 0.10 UJ	< 0.10 UJ
			3/5/2019	FD	0.52 J	4.3	62	< 0.80 U	< 0.80 U	< 0.10 UJ	< 0.10 UJ	< 0.10 UJ	< 0.10 UJ	< 0.10 UJ
		BEALB1124MW03	12/18/2018	N	< 0.80 U	< 0.80 U	< 0.80 U	< 0.80 U	< 0.80 U	< 0.10 U	< 0.10 U	< 0.10 U	< 0.10 U	< 0.10 U
			3/5/2019	N	< 0.80 U	< 0.80 U	< 0.80 U	< 0.80 U	< 0.80 U	< 0.10 UJ	< 0.10 UJ	< 0.10 UJ	< 0.10 UJ	< 0.10 UJ
		BEALB1124MW04	12/18/2018	N	< 0.80 U	< 0.80 U	< 0.80 U	< 0.80 U	< 0.80 U	< 0.10 UJ	< 0.10 UJ	< 0.10 UJ	< 0.10 UJ	< 0.10 UJ
			3/5/2019	N	< 0.80 U	< 0.80 U	< 0.80 U	< 0.80 U	< 0.80 U	< 0.10 UJ	< 0.10 UJ	< 0.10 UJ	< 0.10 UJ	< 0.10 UJ
		BEALB1124MW05	12/18/2018	N	< 0.80 U	< 0.80 U	1.2	< 0.80 U	< 0.80 U	< 0.10 UJ	< 0.10 UJ	< 0.10 UJ	< 0.10 UJ	< 0.10 UJ
			3/5/2019	N	< 0.80 U	< 0.80 U	3.3	< 0.80 U	< 0.80 U	< 0.10 U	< 0.10 U	< 0.10 U	< 0.10 U	< 0.10 U
		BEALB1124MW06	4/8/2019	N	< 0.80 U	< 0.80 U	< 0.80 U	< 0.80 UJ	< 0.80 U	< 0.10 UJ	< 0.10 UJ	< 0.10 UJ	< 0.10 UJ	< 0.10 UJ
		BEALB1124MW07	4/8/2019	N	< 0.80 U	< 0.80 U	< 0.80 U	< 0.80 U	< 0.80 U	< 0.10 UJ	< 0.10 UJ	< 0.10 UJ	< 0.10 UJ	< 0.10 UJ



Appendix E-3  
Historical Groundwater Analytical Results - 2013 through 2019  
Laurel Bay Military Housing Area  
MCAS Beaufort, South Carolina

Old Laurel Bay Military Housing Area Address	New Laurel Bay Military Housing Area Address	SCDHEC RBSLs			Benzene	Ethylbenzene	Naphthalene	Toluene	Xylenes	Benzo(a)anthracene	Benzo(b)fluoranthene	Benzo(k)fluoranthene	Chrysene	Dibenz(a,h)anthracene
					5	700	25	1000	10000	10	10	10	10	10
		Well ID	Sample Date	Sample Type										
1132 Iris Lane	345 Iris Lane	BEALB1132MW01	7/26/2016	N	< 0.80 U	5.4	33	< 0.80 U	< 0.80 U	< 0.10 U	< 0.10 U	< 0.10 U	< 0.10 U	< 0.10 U
			6/16/2017	N	< 0.80 U	1.1	2.2	< 0.80 U	0.83 J	< 0.10 UJ	< 0.10 UJ	< 0.10 UJ	< 0.10 UJ	< 0.10 UJ
			1/25/2018	N	< 0.80 U	< 0.80 U	< 0.80 U	< 0.80 U	< 0.80 U	< 0.10 U	< 0.10 U	< 0.10 U	< 0.10 U	< 0.10 U
			3/5/2019	N	NA	NA	0.76 J	NA	NA	NA	NA	NA	NA	NA
		BEALB1132MW02	12/17/2018	N	< 0.80 U	< 0.80 U	< 0.80 U	< 0.80 U	< 0.80 U	< 0.10 UJ	< 0.10 UJ	< 0.10 UJ	< 0.10 UJ	< 0.10 UJ
			3/5/2019	N	NA	NA	< 0.80 U	NA	NA	NA	NA	NA	NA	NA
		BEALB1132MW03	12/17/2018	N	< 0.80 U	< 0.80 U	< 0.80 U	< 0.80 U	< 0.80 U	< 0.10 UJ	< 0.10 UJ	< 0.10 UJ	< 0.10 UJ	< 0.10 UJ
			3/5/2019	N	NA	NA	< 0.80 U	NA	NA	NA	NA	NA	NA	NA
		BEALB1132MW04	12/17/2018	N	< 0.80 U	< 0.80 U	< 0.80 U	< 0.80 U	< 0.80 U	< 0.10 UJ	< 0.10 UJ	< 0.10 UJ	< 0.10 UJ	< 0.10 UJ
			3/5/2019	N	NA	NA	0.64 J	NA	NA	NA	NA	NA	NA	NA
		BEALB1132MW05	12/17/2018	N	< 0.80 UJ	< 0.80 UJ	< 0.80 UJ	< 0.80 UJ	< 0.80 UJ	< 0.10 U	< 0.10 U	< 0.10 U	< 0.10 U	< 0.10 U
			3/5/2019	N	NA	NA	1.5	NA	NA	NA	NA	NA	NA	NA
1133 Iris Lane	408 Iris Lane	BEALB1133MW01	7/26/2016	N	< 0.80 U	< 0.80 U	0.45 J	< 0.80 U	< 0.80 U	< 0.10 U	< 0.10 U	< 0.10 U	< 0.10 U	< 0.10 U
1144 Iris Lane	433 Iris Lane	BEALB1144MW01	7/26/2016	N/A	NS - FP	NS - FP	NS - FP	NS - FP	NS - FP	NS - FP	NS - FP	NS - FP	NS - FP	NS - FP
			6/16/2017	N	4.4	25	180	< 0.80 U	3.3	< 1.0 UJ	< 1.0 UJ	< 1.0 UJ	< 1.0 UJ	< 1.0 UJ
			1/29/2018	N	4	19	130 J	< 0.80 U	< 0.80 U	0.42 J	< 0.50 UJ	< 0.50 UJ	0.21 J	< 0.50 UJ
			3/5/2019	N	1.4	10	59	< 0.80 U	< 0.80 U	< 0.50 UJ	< 0.50 UJ	< 0.50 UJ	< 0.50 UJ	< 0.50 UJ
			3/5/2019	FD	1.4	10	61	< 0.80 U	< 0.80 U	< 0.50 UJ	< 0.50 UJ	< 0.50 UJ	< 0.50 UJ	< 0.50 UJ
		BEALB1144MW02	7/26/2016	N	5	52	210	< 4.0 U	< 4.0 U	< 1.0 UJ	< 1.0 UJ	< 1.0 UJ	< 1.0 UJ	< 1.0 UJ
			7/26/2016	FD	5	53	200	< 4.0 U	< 4.0 U	< 1.0 UJ	< 1.0 UJ	< 1.0 UJ	< 1.0 UJ	< 1.0 UJ
			6/16/2017	N	5.4	58	230	< 0.80 U	3.1	< 1.0 UJ	< 1.0 UJ	< 1.0 UJ	< 1.0 UJ	< 1.0 UJ
			1/26/2018	N	2.8	23	110	< 0.80 U	< 0.80 U	< 0.50 UJ	< 0.50 UJ	< 0.50 UJ	< 0.50 UJ	< 0.50 UJ
			3/4/2019	N	1	8.1	22	0.49 J	< 0.80 U	< 0.10 UJ	< 0.10 UJ	< 0.10 UJ	< 0.10 UJ	< 0.10 UJ
		BEALB1144MW03	12/17/2018	N	< 0.80 U	< 0.80 U	< 0.80 U	< 0.80 U	< 0.80 U	< 0.10 U	< 0.10 U	< 0.10 U	< 0.10 U	< 0.10 U
			3/4/2019	N	< 0.80 U	< 0.80 U	< 0.80 U	< 0.80 U	< 0.80 U	< 0.10 UJ	< 0.10 UJ	< 0.10 UJ	< 0.10 UJ	< 0.10 UJ
		BEALB1144MW04	12/13/2018	N	< 0.80 UJ	< 0.80 UJ	< 0.80 UJ	< 0.80 UJ	< 0.80 UJ	< 0.10 U	< 0.10 U	< 0.10 U	< 0.10 U	< 0.10 U
			3/4/2019	N	< 0.80 U	< 0.80 U	< 0.80 U	< 0.80 U	< 0.80 U	< 0.10 U	< 0.10 U	< 0.10 U	< 0.10 U	< 0.10 U
		BEALB1144MW05	12/17/2018	N	< 0.80 U	< 0.80 U	< 0.80 U	< 0.80 U	< 0.80 U	< 0.10 U	< 0.10 U	< 0.10 U	< 0.10 U	< 0.10 U
			3/5/2019	N	< 0.80 U	< 0.80 U	0.44 J	< 0.80 U	< 0.80 U	< 0.10 U	< 0.10 U	< 0.10 U	< 0.10 U	< 0.10 U
		BEALB1144MW06	12/13/2018	N	< 0.80 U	< 0.80 U	< 0.80 U	< 0.80 U	< 0.80 U	< 0.10 U	< 0.10 U	< 0.10 U	< 0.10 U	< 0.10 U
			3/5/2019	N	< 0.80 U	< 0.80 U	< 0.80 U	< 0.80 U	< 0.80 U	< 0.10 UJ	< 0.10 UJ	< 0.10 UJ	< 0.10 UJ	< 0.10 UJ
1148 Iris Lane	467 Iris Lane	BEALB1148MW01	7/26/2016	N/A	NS - FP	NS - FP	NS - FP	NS - FP	NS - FP	NS - FP	NS - FP	NS - FP	NS - FP	NS - FP
			6/16/2017	N/A	NS - FP	NS - FP	NS - FP	NS - FP	NS - FP	NS - FP	NS - FP	NS - FP	NS - FP	NS - FP
			1/29/2018	N/A	NS - FP	NS - FP	NS - FP	NS - FP	NS - FP	NS - FP	NS - FP	NS - FP	NS - FP	NS - FP
			3/4/2019	N/A	NS - FP	NS - FP	NS - FP	NS - FP	NS - FP	NS - FP	NS - FP	NS - FP	NS - FP	NS - FP
		BEALB1148MW02	7/26/2016	N/A	NS - FP	NS - FP	NS - FP	NS - FP	NS - FP	NS - FP	NS - FP	NS - FP	NS - FP	NS - FP
			6/16/2017	N	0.61 J	15	100	< 0.80 U	4.9	< 0.10 UJ	< 0.10 UJ	< 0.10 UJ	< 0.10 UJ	< 0.10 UJ
			1/29/2018	N	< 0.80 U	3.5	50 J	< 0.80 U	0.52 J	< 0.10 U	< 0.10 U	< 0.10 U	< 0.10 U	< 0.10 U
			3/4/2019	N	< 0.80 U	1.1	6.7	< 0.80 U	< 0.80 U	< 0.10 U	< 0.10 U	< 0.10 U	< 0.10 U	< 0.10 U
			3/4/2019	FD	< 0.80 U	1.1	6.9	< 0.80 U	< 0.80 U	< 0.10 UJ	< 0.10 UJ	< 0.10 UJ	< 0.10 UJ	< 0.10 UJ
		BEALB1148MW03	12/13/2018	N	< 0.80 UJ	< 0.80 UJ	< 0.80 UJ	< 0.80 UJ	< 0.80 UJ	< 0.10 U	< 0.10 U	< 0.10 U	< 0.10 U	< 0.10 U
			3/4/2019	N	< 0.80 U	< 0.80 U	< 0.80 U	< 0.80 U	< 0.80 U	< 0.10 U	< 0.10 U	< 0.10 U	< 0.10 U	< 0.10 U
		BEALB1148MW04	12/13/2018	N	< 0.80 UJ	< 0.80 UJ	< 0.80 UJ	< 0.80 UJ	< 0.80 UJ	< 0.10 U	< 0.10 U	< 0.10 U	< 0.10 U	< 0.10 U
			3/5/2019	N	< 0.80 U	< 0.80 U	< 0.80 U	< 0.80 U	< 0.80 U	< 0.10 U	< 0.10 U	< 0.10 U	< 0.10 U	< 0.10 U
		BEALB1148MW05	12/13/2018	N	< 0.80 UJ	0.82 J	11 J	< 0.80 UJ	< 0.80 UJ	< 0.10 UJ	< 0.10 UJ	< 0.10 UJ	< 0.10 UJ	< 0.10 UJ
			3/4/2019	N	< 0.80 U	0.72 J	7.7	< 0.80 U	< 0.80 U	< 0.10 U	< 0.10 U	< 0.10 U	< 0.10 U	< 0.10 U
		BEALB1148MW06	12/13/2018	N	< 0.80 UJ	< 0.80 UJ	1.1 J	< 0.80 UJ	< 0.80 UJ	< 0.10 U	< 0.10 U	< 0.10 U	< 0.10 U	< 0.10 U
			3/4/2019	N	< 0.80 U	< 0.80 U	< 0.80 U	< 0.80 U	< 0.80 U	< 0.10 UJ	< 0.10 UJ	< 0.10 UJ	< 0.10 UJ	< 0.10 UJ
1168 Jasmine Street	40 Jasmine Street	BEALB1168MW01	12/17/2015	N	< 0.45 U	0.71 J	1.9 J	< 0.48 U	< 0.57 U	< 0.040 U	< 0.040 U	< 0.040 U	< 0.040 U	< 0.080 U
			12/17/2015	FD	< 0.45 U	0.46 J	1.4 J	< 0.48 U	< 0.57 U	< 0.040 U	< 0.040 U	< 0.040 U	< 0.040 U	< 0.080 U
		BEALB1168MW02	12/17/2015	N	< 0.45 U	< 0.51 U	< 0.96 U	< 0.48 U	< 0.57 U	< 0.040 U	< 0.040 U	< 0.040 U	< 0.040 U	< 0.080 U
		BEALB1168MW03	12/17/2015	N	< 0.45 U	< 0.51 U	< 0.96 U	< 0.48 U	< 0.57 U	< 0.040 U	< 0.040 U	< 0.040 U	< 0.040 U	< 0.080 U
1186 Bobwhite Drive	Empty Lot	BEALB1186MW01	12/11/2017	N	< 0.80 U	< 0.80 U	0.40 J	< 0.80 U	< 0.80 U	< 0.10 U	< 0.10 U	< 0.10 U	< 0.10 U	< 0.10 U
1192 Bobwhite Drive	Empty Lot	BEALB1192MW01	12/7/2017	N	< 0.80 U	< 0.80 U	1.6	< 0.80 U	< 0.80 U	< 0.10 U	< 0.10 U	< 0.10 U	< 0.10 U	< 0.10 U
1194 Bobwhite Drive	Empty Lot	BEALB1194MW01	12/7/2017	N	< 0.80 U	< 0.80 U	< 0.80 U	< 0.80 U	< 0.80 U	< 0.10 U	< 0.10 U	< 0.10 U	< 0.10 U	< 0.10 U
1272 Albatross Drive	59 Albatross Drive	BEALB1272MW01	7/26/2016	N	< 0.80 U	< 0.80 U	< 0.80 U	< 0.80 U	< 0.80 U	< 0.10 U	< 0.10 U	< 0.10 U	< 0.10 U	< 0.10 U
1352 Cardinal Lane	Empty Lot	BEALB1352MW01	12/8/2017	N	< 0.80 U	1.4	12	< 0.80 U	0.47 J	< 0.10 U	< 0.10 U	< 0.10 U	< 0.10 U	< 0.10 U
1356 Cardinal Lane	Empty Lot	BEALB1356MW01	12/8/2017	N	< 0.80 U	3.9	18	< 0.80 U	2.9	< 0.10 U	< 0.10 U	< 0.10 U	< 0.10 U	< 0.10 U

Appendix E-3  
Historical Groundwater Analytical Results - 2013 through 2019  
Laurel Bay Military Housing Area  
MCAS Beaufort, South Carolina

Old Laurel Bay Military Housing Area Address	New Laurel Bay Military Housing Area Address	SCDHEC RBSLs			Benzene	Ethylbenzene	Naphthalene	Toluene	Xylenes	Benzo(a)anthracene	Benzo(b)fluoranthene	Benzo(k)fluoranthene	Chrysene	Dibenz(a,h)anthracene	
					5	700	25	1000	10000	10	10	10	10	10	
		Well ID	Sample Date	Sample Type											
1359 Cardinal Lane	Empty Lot	BEALB1359MW01	12/8/2017	N	< 0.80 U	15	110	< 0.80 U	16	< 0.10 U	< 0.10 U	< 0.10 U	< 0.10 U	< 0.10 U	
			2/28/2019	N	< 0.80 U	8.9	70 J	< 0.80 U	4.4	< 0.10 U	< 0.10 U	< 0.10 U	< 0.10 U	< 0.10 U	
			2/28/2019	FD	< 0.80 U	8.8	70 J	< 0.80 U	4.3	< 0.10 U	< 0.10 U	< 0.10 U	< 0.10 U	< 0.10 U	
		BEALB1359MW02	12/18/2018	N	< 0.80 U	< 0.80 U	< 0.80 U	< 0.80 U	< 0.80 U	< 0.10 U	< 0.10 U	< 0.10 U	< 0.10 U	< 0.10 U	
			2/28/2019	N	< 0.80 U	< 0.80 U	< 0.80 U	< 0.80 U	< 0.80 U	< 0.10 U	< 0.10 U	< 0.10 U	< 0.10 U	< 0.10 U	
		BEALB1359MW03	12/18/2018	N	< 0.80 U	< 0.80 U	< 0.80 U	< 0.80 U	< 0.80 U	< 0.10 U	< 0.10 U	< 0.10 U	< 0.10 U	< 0.10 U	
			2/28/2019	N	< 0.80 U	< 0.80 U	0.45 J	< 0.80 U	< 0.80 U	< 0.10 U	< 0.10 U	< 0.10 U	< 0.10 U	< 0.10 U	
		BEALB1359MW04	12/18/2018	N	< 0.80 U	< 0.80 U	< 0.80 U	< 0.80 U	< 0.80 U	< 0.10 U	< 0.10 U	< 0.10 U	< 0.10 U	< 0.10 U	
			2/28/2019	N	< 0.80 U	< 0.80 U	< 0.80 U	< 0.80 U	< 0.80 U	< 0.10 U	< 0.10 U	< 0.10 U	< 0.10 U	< 0.10 U	
		BEALB1359MW05	12/18/2018	N	< 0.80 U	< 0.80 U	< 0.80 U	< 0.80 U	< 0.80 U	< 0.10 U	< 0.10 U	< 0.10 U	< 0.10 U	< 0.10 U	< 0.10 U
2/28/2019	N		< 0.80 U	< 0.80 U	0.57 J	< 0.80 U	< 0.80 U	< 0.10 U	< 0.10 U	< 0.10 U	< 0.10 U	< 0.10 U	< 0.10 U		
1360 Cardinal Lane	Empty Lot	BEALB1360MW01	12/8/2017	N	2.6	30	100	< 0.80 U	25	< 0.10 U	< 0.10 U	< 0.10 U	< 0.10 U	< 0.10 U	
			3/1/2019	N	1.7	18	55 J	< 0.80 U	1.9	< 0.10 U	< 0.10 U	< 0.10 U	< 0.10 U	< 0.10 U	
		BEALB1360MW02	12/19/2018	N	< 0.80 U	< 0.80 U	< 0.80 U	< 0.80 U	< 0.80 U	< 0.10 UJ	< 0.10 UJ	< 0.10 UJ	< 0.10 UJ	< 0.10 UJ	
			12/19/2018	FD	< 0.80 U	< 0.80 U	< 0.80 U	< 0.80 U	< 0.80 U	< 0.10 U	< 0.10 U	< 0.10 U	< 0.10 U	< 0.10 U	
		3/1/2019	N	< 0.80 U	< 0.80 U	< 0.80 U	< 0.80 U	< 0.80 U	< 0.10 U	< 0.10 U	< 0.10 U	< 0.10 U	< 0.10 U	< 0.10 U	
			BEALB1360MW03	12/19/2018	N	< 0.80 U	< 0.80 U	< 0.80 U	< 0.80 U	< 0.80 U	< 0.10 UJ	< 0.10 UJ	< 0.10 UJ	< 0.10 UJ	< 0.10 UJ
		3/1/2019		N	< 0.80 U	< 0.80 U	< 0.80 U	< 0.80 U	< 0.80 U	< 0.10 U	< 0.10 U	< 0.10 U	< 0.10 U	< 0.10 U	
		BEALB1360MW04	12/19/2018	N	< 0.80 U	< 0.80 U	< 0.80 U	< 0.80 U	< 0.80 U	< 0.10 U	< 0.10 U	< 0.10 U	< 0.10 U	< 0.10 U	< 0.10 U
3/1/2019	N		< 0.80 U	< 0.80 U	< 0.80 U	< 0.80 U	< 0.80 UJ	< 0.10 UJ	< 0.10 UJ	< 0.10 UJ	< 0.10 UJ	< 0.10 UJ	< 0.10 UJ		
1362 Cardinal Lane	Empty Lot	BEALB1362MW01	12/8/2017	N	4.9	38	170	< 0.80 U	46	< 0.10 U	< 0.10 U	< 0.10 U	< 0.10 U	< 0.10 U	
			12/8/2017	FD	4.7	36	160	< 0.80 U	43	< 0.10 U	< 0.10 U	< 0.10 U	< 0.10 U	< 0.10 U	
			2/28/2019	N	3.5	19	74 J	< 0.80 U	1.5	< 0.10 U	< 0.10 U	< 0.10 U	< 0.10 U	< 0.10 U	
			2/28/2019	FD	3.5	20	75 J	< 0.80 U	1.5	< 0.10 U	< 0.10 U	< 0.10 U	< 0.10 U	< 0.10 U	
		BEALB1362MW02	12/19/2018	N	< 0.80 U	< 0.80 U	< 0.80 U	< 0.80 U	< 0.80 U	< 0.10 U	< 0.10 U	< 0.10 U	< 0.10 U	< 0.10 U	
			2/28/2019	N	< 0.80 U	< 0.80 U	< 0.80 U	< 0.80 U	< 0.80 U	< 0.10 U	< 0.10 U	< 0.10 U	< 0.10 U	< 0.10 U	
		BEALB1362MW03	12/19/2018	N	< 0.80 U	< 0.80 U	< 0.80 U	< 0.80 U	< 0.80 U	< 0.10 U	< 0.10 U	< 0.10 U	< 0.10 U	< 0.10 U	
			2/28/2019	N	< 0.80 U	< 0.80 U	< 0.80 U	< 0.80 U	< 0.80 U	< 0.10 U	< 0.10 U	< 0.10 U	< 0.10 U	< 0.10 U	
		BEALB1362MW04	12/19/2018	N	< 0.80 U	< 0.80 U	< 0.80 U	< 0.80 U	< 0.80 U	< 0.10 U	< 0.10 U	< 0.10 UJ	< 0.10 U	< 0.10 UJ	
			2/28/2019	N	< 0.80 U	< 0.80 U	< 0.80 U	< 0.80 U	< 0.80 U	< 0.10 U	< 0.10 U	< 0.10 U	< 0.10 U	< 0.10 U	
BEALB1362MW05	12/19/2018	N	< 0.80 U	< 0.80 U	< 0.80 U	< 0.80 U	< 0.80 U	< 0.10 U	< 0.10 U	< 0.10 U	< 0.10 U	< 0.10 U	< 0.10 U		
	2/28/2019	N	< 0.80 U	< 0.80 U	< 0.80 U	< 0.80 U	< 0.80 U	< 0.10 U	< 0.10 U	< 0.10 U	< 0.10 U	< 0.10 U	< 0.10 U		
	1370 Cardinal Lane	Empty Lot	BEALB1370MW01	12/8/2017	N	< 0.80 U	< 0.80 U	0.43 J	< 0.80 U	< 0.80 U	< 0.10 U	< 0.10 U	< 0.10 U	< 0.10 U	< 0.10 U
				2/26/2019	N	< 0.80 U	< 0.80 U	1.4	< 0.80 U	< 0.80 U	< 0.10 U	< 0.10 U	< 0.10 U	< 0.10 U	< 0.10 U
			BEALB1370MW02	4/17/2018	N	< 0.80 U	4.4	46	< 0.80 U	< 0.80 U	0.054 J	< 0.10 UJ	< 0.10 UJ	< 0.10 UJ	< 0.10 UJ
				2/26/2019	N	< 0.80 U	0.84 J	4.8 J	< 0.80 U	< 0.80 U	< 0.10 U	< 0.10 U	< 0.10 U	< 0.10 U	< 0.10 U
2/26/2019				FD	< 0.80 U	0.45 J	3.1	< 0.80 U	< 0.80 U	< 0.10 U	< 0.10 U	< 0.10 U	< 0.10 U	< 0.10 U	
BEALB1370MW03			12/20/2018	N	< 0.80 U	< 0.80 U	< 0.80 U	< 0.80 U	< 0.80 U	< 0.10 U	< 0.10 U	< 0.10 U	< 0.10 U	< 0.10 U	< 0.10 U
			2/26/2019	N	< 0.80 U	< 0.80 U	< 0.80 U	< 0.80 U	< 0.80 U	< 0.10 U	< 0.10 U	< 0.10 U	< 0.10 U	< 0.10 U	
BEALB1370MW04			12/19/2018	N	< 0.80 U	< 0.80 U	< 0.80 U	< 0.80 U	< 0.80 U	< 0.10 U	< 0.10 U	< 0.10 U	< 0.10 U	< 0.10 U	< 0.10 U
			12/19/2018	FD	< 0.80 U	< 0.80 U	< 0.80 U	< 0.80 U	< 0.80 U	< 0.10 U	< 0.10 U	< 0.10 U	< 0.10 U	< 0.10 U	< 0.10 U
2/26/2019			N	< 0.80 U	< 0.80 U	< 0.80 U	< 0.80 U	< 0.80 U	< 0.80 U	< 0.10 U	< 0.10 U	< 0.10 U	< 0.10 U	< 0.10 U	< 0.10 U
	BEALB1370MW05	12/20/2018	N	< 0.80 U	< 0.80 U	< 0.80 U	< 0.80 U	< 0.80 U	< 0.10 UJ	< 0.10 UJ	< 0.10 UJ	< 0.10 UJ	< 0.10 UJ	< 0.10 UJ	
2/26/2019		N	< 0.80 U	< 0.80 U	< 0.80 U	< 0.80 U	< 0.80 U	< 0.80 U	< 0.10 U	< 0.10 U	< 0.10 U	< 0.10 U	< 0.10 U		
1382 Dove Lane	Empty Lot	BEALB1382MW01	12/8/2017	N	< 0.80 U	< 0.80 U	1.1	< 0.80 U	< 0.80 U	< 0.10 U	< 0.10 U	< 0.10 UJ	< 0.10 U	< 0.10 UJ	
1384 Dove Lane	Empty Lot	BEALB1384MW01	12/8/2017	N	0.59 J	3.3	6.9	< 0.80 U	2.1	< 0.10 U	< 0.10 U	< 0.10 U	< 0.10 U	< 0.10 U	
1385 Dove Lane	Empty Lot	BEALB1385MW01	12/8/2017	N	< 0.80 U	19	88	< 0.80 U	< 0.80 U	< 0.10 U	< 0.10 U	< 0.10 U	< 0.10 U	< 0.10 U	
			2/27/2019	N	< 0.80 U	11	260	< 0.80 U	0.63 J	< 0.10 U	< 0.10 U	< 0.10 U	< 0.10 U	< 0.10 U	
		BEALB1385MW02	12/20/2018	N	< 0.80 U	3.6	31 J	< 0.80 U	1.1 J	< 0.10 U	< 0.10 U	< 0.10 U	< 0.10 U	< 0.10 U	
			2/28/2019	N	< 0.80 U	7	48	< 0.80 U	1.4	< 0.10 U	< 0.10 U	< 0.10 U	< 0.10 U	< 0.10 U	
		BEALB1385MW03	12/19/2018	N	< 0.80 U	10	60 J	< 0.80 U	< 0.80 U	< 0.10 UJ	< 0.10 UJ	< 0.10 UJ	< 0.10 UJ	< 0.10 UJ	
			2/28/2019	N	< 0.80 U	11	57	< 0.80 U	< 0.80 U	< 0.10 U	< 0.10 U	< 0.10 U	< 0.10 U	< 0.10 U	
			2/28/2019	FD	< 0.80 U	11	62	< 0.80 U	< 0.80 U	< 0.10 U	< 0.10 U	< 0.10 U	< 0.10 U	< 0.10 U	
		BEALB1385MW04	12/19/2018	N	< 0.80 U	< 0.80 U	4.5 J	< 0.80 U	< 0.80 U	< 0.10 U	< 0.10 U	< 0.10 U	< 0.10 U	< 0.10 U	< 0.10 U
			12/19/2018	FD	< 0.80 U	< 0.80 U	4.5 J	< 0.80 U	< 0.80 U	< 0.10 U	< 0.10 U	< 0.10 U	< 0.10 U	< 0.10 U	< 0.10 U
			2/28/2019	N	< 0.80 U	0.76 J	18	< 0.80 U	< 0.80 U	< 0.10 U	< 0.10 U	< 0.10 U	< 0.10 U	< 0.10 U	< 0.10 U
		BEALB1385MW05	12/20/2018	N	< 0.80 U	< 0.80 U	< 0.80 U	< 0.80 U	< 0.80 U	< 0.10 U	< 0.10 U	< 0.10 U	< 0.10 U	< 0.10 U	< 0.10 U
			2/27/2019	N	< 0.80 U	< 0.80 U	< 0.80 U	< 0.80 U	< 0.80 U.						

Appendix E-3  
Historical Groundwater Analytical Results - 2013 through 2019  
Laurel Bay Military Housing Area  
MCAS Beaufort, South Carolina

Old Laurel Bay Military Housing Area Address	New Laurel Bay Military Housing Area Address	SCDHEC RBSLs			Benzene	Ethylbenzene	Napthalene	Toluene	Xylenes	Benzo(a)anthracene	Benzo(b)fluoranthene	Benzo(k)fluoranthene	Chrysene	Dibenz(a,h)anthracene
					5	700	25	1000	10000	10	10	10	10	10
		Well ID	Sample Date	Sample Type										
1389 Dove Lane	Empty Lot	BEALB1389MW01	12/11/2017	N	< 0.80 U	16	82	< 0.80 U	23	< 0.10 U	< 0.10 U	< 0.10 U	< 0.10 U	< 0.10 U
			2/27/2019	N	< 0.80 U	12	49	< 0.80 U	0.72 J	< 0.10 U	< 0.10 U	< 0.10 U	< 0.10 U	< 0.10 U
		BEALB1389MW02	12/17/2018	N	< 0.80 U	< 0.80 U	< 0.80 U	< 0.80 U	< 0.80 U	< 0.10 U	< 0.10 U	< 0.10 U	< 0.10 U	< 0.10 U
			2/27/2019	N	< 0.80 U	< 0.80 U	0.60 J	< 0.80 U	< 0.80 U	< 0.10 U	< 0.10 U	< 0.10 U	< 0.10 U	< 0.10 U
		BEALB1389MW03	12/18/2018	N	< 0.80 U	< 0.80 U	< 0.80 U	< 0.80 U	< 0.80 U	< 0.10 U	< 0.10 U	< 0.10 U	< 0.10 U	< 0.10 U
			2/27/2019	N	< 0.80 U	< 0.80 U	< 0.80 U	< 0.80 U	< 0.80 U	< 0.10 U	< 0.10 U	< 0.10 U	< 0.10 U	< 0.10 U
		BEALB1389MW04	12/17/2018	N	< 0.80 U	< 0.80 U	< 0.80 U	< 0.80 U	< 0.80 U	< 0.10 U	< 0.10 U	< 0.10 U	< 0.10 U	< 0.10 U
			2/27/2019	N	< 0.80 U	< 0.80 U	0.54 J	< 0.80 U	< 0.80 U	< 0.10 U	< 0.10 U	< 0.10 U	< 0.10 U	< 0.10 U
		BEALB1389MW05	12/18/2018	N	< 0.80 U	< 0.80 U	< 0.80 U	< 0.80 U	< 0.80 U	< 0.10 U	< 0.10 U	< 0.10 U	< 0.10 U	< 0.10 U
			2/27/2019	N	< 0.80 U	< 0.80 U	0.77 J	< 0.80 U	< 0.80 U	< 0.10 U	< 0.10 U	< 0.10 U	< 0.10 U	< 0.10 U
1392 Dove Lane	Empty Lot	BEALB1392MW01	12/8/2017	N	< 0.80 U	11	60	0.47 J	42	< 0.10 U	< 0.10 U	< 0.10 U	< 0.10 U	< 0.10 U
			12/8/2017	FD	< 0.80 U	11	61	0.41 J	41	< 0.10 U	< 0.10 U	< 0.10 U	< 0.10 U	< 0.10 U
			2/27/2019	N	< 0.80 U	2	7.7	< 0.80 U	0.51 J	< 0.10 U	< 0.10 U	< 0.10 U	< 0.10 U	< 0.10 U
		BEALB1392MW02	12/15/2018	N	< 0.80 U	< 0.80 U	< 0.80 U	< 0.80 U	< 0.80 U	< 0.10 UJ	< 0.10 UJ	< 0.10 UJ	< 0.10 UJ	< 0.10 UJ
			2/27/2019	N	< 0.80 U	< 0.80 U	< 0.80 U	< 0.80 U	< 0.80 U	< 0.10 U	< 0.10 U	< 0.10 U	< 0.10 U	< 0.10 U
		BEALB1392MW03	12/14/2018	N	< 0.80 U	< 0.80 U	< 0.80 U	< 0.80 U	< 0.80 U	< 0.10 U	< 0.10 U	< 0.10 U	< 0.10 U	< 0.10 U
			2/26/2019	N	< 0.80 U	< 0.80 U	< 0.80 U	< 0.80 U	< 0.80 U	< 0.10 U	< 0.10 U	< 0.10 U	< 0.10 U	< 0.10 U
		BEALB1392MW04	12/14/2018	N	< 0.80 U	< 0.80 U	0.58 J	< 0.80 U	< 0.80 U	< 0.10 U	< 0.10 U	< 0.10 U	< 0.10 U	< 0.10 U
			2/27/2019	N	< 0.80 U	< 0.80 U	< 0.80 U	< 0.80 U	< 0.80 U	< 0.10 U	< 0.10 U	< 0.10 U	< 0.10 U	< 0.10 U
		BEALB1392MW05	12/14/2018	N	< 0.80 U	< 0.80 U	< 0.80 U	< 0.80 U	< 0.80 U	< 0.10 U	< 0.10 U	< 0.10 U	< 0.10 U	< 0.10 U
12/14/2018	FD		< 0.80 U	< 0.80 U	< 0.80 U	< 0.80 U	< 0.80 U	< 0.10 U	< 0.10 U	< 0.10 U	< 0.10 U	< 0.10 U		
2/26/2019	N		< 0.80 U	< 0.80 U	1.6	< 0.80 UJ	< 0.80 U	< 0.10 U	< 0.10 UJ	< 0.10 U	< 0.10 U	< 0.10 U		
1393 Dove Lane	Empty Lot	BEALB1393MW01	12/11/2017	N	< 0.80 U	10	40	< 0.80 U	4.1	< 0.10 U	< 0.10 U	< 0.10 U	< 0.10 U	< 0.10 U
			2/26/2019	N	< 0.80 U	< 0.80 U	< 0.80 U	< 0.80 U	< 0.80 U	< 0.10 U	< 0.10 U	< 0.10 U	< 0.10 U	< 0.10 U
		BEALB1393MW02	12/20/2018	N	< 0.80 U	2.6	25 J	< 0.80 U	< 0.80 U	< 0.10 U	< 0.10 U	< 0.10 U	< 0.10 U	< 0.10 U
			2/26/2019	N	< 0.80 U	0.85 J	11	< 0.80 U	< 0.80 U	< 0.10 UJ	< 0.10 UJ	< 0.10 UJ	< 0.10 UJ	< 0.10 UJ
		BEALB1393MW03	12/20/2018	N	< 0.80 U	< 0.80 U	< 0.80 U	< 0.80 U	< 0.80 U	< 0.10 U	< 0.10 U	< 0.10 U	< 0.10 U	< 0.10 U
			2/26/2019	N	< 0.80 U	< 0.80 U	< 0.80 U	< 0.80 U	< 0.80 U	< 0.10 U	< 0.10 U	< 0.10 U	< 0.10 U	< 0.10 U
		BEALB1393MW04	12/20/2018	N	1.4	46	170 J	1.9	100 J	< 0.10 U	< 0.10 U	< 0.10 U	< 0.10 U	< 0.10 U
			2/26/2019	N	0.80 J	31	140	0.87 J	52	< 0.10 U	< 0.10 U	< 0.10 U	< 0.10 U	< 0.10 U
		BEALB1393MW05	2/26/2019	FD	0.85 J	34	150	0.99 J	61	< 0.10 UJ	< 0.10 UJ	< 0.10 UJ	< 0.10 UJ	< 0.10 UJ
			12/20/2018	N	< 0.80 U	< 0.80 U	0.41 J	< 0.80 U	< 0.80 U	< 0.10 UJ	< 0.10 UJ	< 0.10 UJ	< 0.10 UJ	< 0.10 UJ
		BEALB1393MW06	2/26/2019	N	< 0.80 U	< 0.80 U	< 0.80 U	< 0.80 U	< 0.80 U	< 0.10 UJ	< 0.10 UJ	< 0.10 UJ	< 0.10 UJ	< 0.10 UJ
			12/20/2018	N	< 0.80 U	< 0.80 U	9.0 J	< 0.80 U	< 0.80 U	< 0.10 U	< 0.10 U	< 0.10 U	< 0.10 U	< 0.10 U
		BEALB1393MW07	2/26/2019	N	1.4	27	98	0.60 J	33	< 0.10 U	< 0.10 U	< 0.10 U	< 0.10 U	< 0.10 U
			12/20/2018	N	< 0.80 U	< 0.80 U	< 0.80 U	< 0.80 U	< 0.80 U	< 0.10 U	< 0.10 U	< 0.10 U	< 0.10 U	< 0.10 U
BEALB1393MW08	2/26/2019	N	< 0.80 U	< 0.80 U	1.8	< 0.80 U	< 0.80 U	< 0.10 U	< 0.10 U	< 0.10 U	< 0.10 U	< 0.10 U		
	12/20/2018	N	< 0.80 U	4.2	11 J	< 0.80 U	8.7 J	< 0.10 U	< 0.10 U	< 0.10 U	< 0.10 U	< 0.10 U		
	12/20/2018	FD	< 0.80 U	4.2	11 J	< 0.80 U	9.1 J	< 0.10 UJ	< 0.10 UJ	< 0.10 UJ	< 0.10 UJ	< 0.10 UJ		
BEALB1393MW09	2/26/2019	N	< 0.80 U	12	41	< 0.80 U	13	< 0.10 U	< 0.10 U	< 0.10 U	< 0.10 U	< 0.10 U		
	4/9/2019	N	< 0.80 U	< 0.80 U	< 0.80 U	< 0.80 U	< 0.80 U	< 0.10 U	< 0.10 U	< 0.10 U	< 0.10 U	< 0.10 U		
BEALB1393MW10	4/9/2019	N	< 0.80 U	3.5	57 J	< 0.80 U	0.64 J	< 0.10 UJ	< 0.10 UJ	< 0.10 UJ	< 0.10 UJ	< 0.10 UJ		
1407 Eagle Lane	Empty Lot	BEALB1407MW01	12/11/2017	N	< 0.80 U	4.3	31	44	3.5	< 0.10 U	< 0.10 U	< 0.10 U	< 0.10 U	< 0.10 U
			12/11/2017	FD	< 0.80 U	4.4	32	46	3.4	< 0.10 UJ	< 0.10 UJ	< 0.10 UJ	< 0.10 UJ	< 0.10 UJ
			2/27/2019	N	< 0.80 U	< 0.80 U	3	< 0.80 U	< 0.80 U	< 0.10 U	< 0.10 U	< 0.10 U	< 0.10 U	< 0.10 U
		BEALB1407MW02	12/15/2018	N	< 0.80 U	< 0.80 U	4.6	< 0.80 U	< 0.80 U	< 1.0 UJ	< 1.0 UJ	< 1.0 UJ	< 1.0 UJ	< 1.0 UJ
			12/15/2018	FD	< 0.80 U	< 0.80 U	5.4	< 0.80 U	< 0.80 U	< 1.0 UJ	< 1.0 UJ	< 1.0 UJ	< 1.0 UJ	< 1.0 UJ
		BEALB1407MW03	2/28/2019	N	< 0.80 U	< 0.80 U	14	< 0.80 U	< 0.80 U	< 0.10 U	< 0.10 U	< 0.10 U	< 0.10 U	< 0.10 U
			12/15/2018	N	< 0.80 U	< 0.80 U	11 J	< 0.80 U	< 0.80 U	< 0.10 U	< 0.10 U	< 0.10 U	< 0.10 U	< 0.10 U
		BEALB1407MW04	2/28/2019	N	< 0.80 U	1.1	18	< 0.80 U	0.43 J	< 0.10 U	< 0.10 U	< 0.10 U	< 0.10 U	< 0.10 U
			12/15/2018	N	< 0.80 U	< 0.80 U	0.50 J	< 0.80 U	< 0.80 U	< 0.10 U	< 0.10 U	< 0.10 U	< 0.10 U	< 0.10 U
		BEALB1407MW05	2/27/2019	N	< 0.80 U	< 0.80 U	< 0.80 U	< 0.80 U	< 0.80 U	< 0.10 U	< 0.10 U	< 0.10 U	< 0.10 U	< 0.10 U
			12/15/2018	N	< 0.80 U	< 0.80 U	< 0.80 U	< 0.80 U	< 0.80 U	< 0.10 UJ	< 0.10 UJ	< 0.10 UJ	< 0.10 UJ	< 0.10 UJ
		BEALB1407MW06	2/27/2019	N	< 0.80 UJ	< 0.80 UJ	< 0.80 UJ	< 0.80 UJ	< 0.80 UJ	< 0.10 U	< 0.10 U	< 0.10 U	< 0.10 U	< 0.10 U
			12/15/2018	N	< 0.80 U	< 0.80 U	< 0.80 U	< 0.80 U	< 0.80 U	< 0.10 U	< 0.10 U	< 0.10 U	< 0.10 U	< 0.10 U
		BEALB1407MW07	2/28/2019	N	< 0.80 U	< 0.80 U	0.72 J	< 0.80 U	< 0.80 U	< 0.10 U	< 0.10 U	< 0.10 U	< 0.10 U	< 0.10 U
12/15/2018	N		< 0.80 U	0.73 J	16	< 0.80 U	< 0.80 U	< 0.10 U	< 0.10 U	< 0.10 U	< 0.10 U	< 0.10 U		
BEALB1407MW08	2/28/2019	N	< 0.80 U	0.87 J	17 J	< 0.80 U	< 0.80 U	< 0.10 U	< 0.10 U	< 0.10 U	< 0.10 U	< 0.10 U		
	12/15/2018	N	< 0.80 U	0.89 J	16	< 0.80 U	< 0.80 U	< 0.10 U	< 0.10 U	< 0.10 U	< 0.10 U	< 0.10 U		
BEALB1407MW09	2/28/2019	N	< 0.80 U	0.88 J	29	< 0.80 U	< 0.80 U	< 0.10 U	< 0.10 U	< 0.10 U	< 0.10 U	< 0.10 U		
	12/15/2018	N	< 0.80 U	< 0.80 U	< 0.80 U	< 0.80 U	< 0.80 U	< 0.10 UJ	< 0.10 UJ	< 0.10 UJ	< 0.10 UJ	< 0.10 UJ		
1411 Eagle Lane	Empty Lot	BEALB1411MW01	12/11/2017	N	< 0.80 U	2.5	15	0.72 J	9.6	< 0.10 U	< 0.10 U	< 0.10 U	< 0.10 U	
1418 Albatross Drive	Empty Lot	BEALB1418MW01	12/7/2017	N	< 0.80 U	1.6	11	< 0.80 U	1.1	0.19 J	< 0.10 UJ	< 0.10 UJ	0.11 J	< 0.10 UJ

Appendix E-3  
Historical Groundwater Analytical Results - 2013 through 2019  
Laurel Bay Military Housing Area  
MCAS Beaufort, South Carolina

Old Laurel Bay Military Housing Area Address	New Laurel Bay Military Housing Area Address	SCDHEC RBSLs			Benzene	Ethylbenzene	Naphthalene	Toluene	Xylenes	Benzo(a)anthracene	Benzo(b)fluoranthene	Benzo(k)fluoranthene	Chrysene	Dibenz(a,h)anthracene
					5	700	25	1000	10000	10	10	10	10	10
		Well ID	Sample Date	Sample Type										
1420 Albatross Drive	Empty Lot	BEALB1420MW01	12/7/2017	N	< 0.80 U	7.5	33	< 0.80 U	9.6	< 0.10 U	< 0.10 U	< 0.10 U	< 0.10 U	< 0.10 U
			2/27/2019	N/A	NS - FP	NS - FP	NS - FP	NS - FP	NS - FP	NS - FP	NS - FP	NS - FP	NS - FP	NS - FP
		BEALB1420MW02	12/14/2018	N	< 0.80 U	< 0.80 U	0.58 J	< 0.80 U	< 0.80 U	< 0.10 U	< 0.10 U	< 0.10 U	< 0.10 U	< 0.10 U
			2/27/2019	N	< 0.80 U	< 0.80 U	< 0.80 U	< 0.80 U	< 0.80 U	< 0.10 U	< 0.10 U	< 0.10 U	< 0.10 U	< 0.10 U
		BEALB1420MW03	12/14/2018	N	< 0.80 U	3.4	12	< 0.80 U	5.3	< 0.10 U	< 0.10 U	< 0.10 U	< 0.10 U	< 0.10 U
			2/27/2019	N	0.44 J	5.2	17	< 0.80 U	2.8	< 0.10 U	< 0.10 U	< 0.10 U	< 0.10 U	< 0.10 U
		BEALB1420MW04	12/14/2018	N	< 0.80 U	< 0.80 U	< 0.80 U	< 0.80 U	< 0.80 U	< 0.10 U	< 0.10 U	< 0.10 U	< 0.10 U	< 0.10 U
			2/27/2019	N	< 0.80 U	< 0.80 U	< 0.80 U	< 0.80 U	< 0.80 U	< 0.10 U	< 0.10 U	< 0.10 U	< 0.10 U	< 0.10 U
		BEALB1420MW05	12/14/2018	N	< 0.80 U	< 0.80 U	< 0.80 U	< 0.80 U	< 0.80 U	< 0.10 UJ	< 0.10 UJ	< 0.10 UJ	< 0.10 UJ	< 0.10 UJ
			2/27/2019	N	< 0.80 U	< 0.80 U	< 0.80 U	< 0.80 U	< 0.80 U	< 0.10 U	< 0.10 U	< 0.10 U	< 0.10 U	< 0.10 U
1426 Albatross Drive	Empty Lot	BEALB1426MW01	12/7/2017	N	< 0.80 U	< 0.80 U	< 0.80 U	< 0.80 U	< 0.80 U	< 0.10 U	< 0.10 U	< 0.10 U	< 0.10 U	< 0.10 U
1429 Albatross Drive	Empty Lot	BEALB1429MW01	12/7/2017	N	< 0.80 U	9.7	60	< 0.80 U	13	< 0.10 U	< 0.10 U	< 0.10 U	< 0.10 U	< 0.10 U
			2/26/2019	N	< 0.80 U	3.8	16	< 0.80 U	0.83 J	< 0.10 U	< 0.10 U	< 0.10 U	< 0.10 U	< 0.10 U
		BEALB1429MW02	12/14/2018	N	< 0.80 U	< 0.80 U	< 0.80 U	< 0.80 U	< 0.80 U	< 0.10 U	< 0.10 U	< 0.10 U	< 0.10 U	< 0.10 U
			2/26/2019	N	< 0.80 U	< 0.80 U	< 0.80 U	< 0.80 U	< 0.80 U	< 0.10 U	< 0.10 U	< 0.10 U	< 0.10 U	< 0.10 U
		BEALB1429MW03	12/14/2018	N	< 0.80 U	< 0.80 U	< 0.80 U	< 0.80 U	< 0.80 U	< 0.10 U	< 0.10 U	< 0.10 U	< 0.10 U	< 0.10 U
			2/26/2019	N	< 0.80 U	< 0.80 U	< 0.80 U	< 0.80 U	< 0.80 U	< 0.10 U	< 0.10 U	< 0.10 U	< 0.10 U	< 0.10 U
		BEALB1429MW04	12/14/2018	N	< 0.80 U	< 0.80 U	0.58 J	< 0.80 U	< 0.80 U	< 0.10 U	< 0.10 U	< 0.10 U	< 0.10 U	< 0.10 U
			12/14/2018	FD	< 0.80 U	< 0.80 U	0.56 J	< 0.80 U	< 0.80 U	< 0.10 U	< 0.10 U	< 0.10 U	< 0.10 U	< 0.10 U
		BEALB1429MW05	3/6/2019	N	< 0.80 U	< 0.80 U	< 0.80 U	< 0.80 U	< 0.80 U	< 0.10 UJ	< 0.10 UJ	< 0.10 UJ	< 0.10 UJ	< 0.10 UJ
			12/14/2018	N	< 0.80 U	< 0.80 U	< 0.80 U	< 0.80 U	< 0.80 U	< 0.10 U	< 0.10 U	< 0.10 U	< 0.10 U	< 0.10 U
1431 Dove Lane	480 Dove Lane	BEALB1431MW01	3/24/2017	N	< 0.80	0.86	69	< 0.80	< 0.80	< 0.10	< 0.10	< 0.10	< 0.10	< 0.10
			1/29/2018	N	< 0.80 U	< 0.80 U	29 J	< 0.80 U	< 0.80 U	< 0.10 U	< 0.10 U	< 0.10 U	< 0.10 U	< 0.10 U
			2/25/2019	N	< 0.80 U	0.72 J	81	< 0.80 U	< 0.80 U	< 0.10 U	< 0.10 U	< 0.10 U	< 0.10 U	< 0.10 U
		BEALB1431MW02	12/14/2018	N	< 0.80 U	< 0.80 U	2.2	< 0.80 U	< 0.80 U	< 0.10 U	< 0.10 U	< 0.10 U	< 0.10 U	< 0.10 U
			2/25/2019	N	< 0.80 U	< 0.80 U	2.5	< 0.80 U	< 0.80 U	< 0.10 U	< 0.10 U	< 0.10 U	< 0.10 U	< 0.10 U
		BEALB1431MW03	12/13/2018	N	< 0.80 U	< 0.80 U	3.9	< 0.80 U	< 0.80 U	< 0.10 U	< 0.10 U	< 0.10 U	< 0.10 U	< 0.10 U
			2/25/2019	N	< 0.80 U	< 0.80 U	1	< 0.80 U	< 0.80 U	< 0.10 U	< 0.10 U	< 0.10 U	< 0.10 U	< 0.10 U
			12/13/2018	N	< 0.80 U	< 0.80 U	< 0.80 U	< 0.80 U	< 0.80 U	< 0.10 U	< 0.10 U	< 0.10 U	< 0.10 U	< 0.10 U
		BEALB1431MW04	12/13/2018	FD	< 0.80 U	< 0.80 U	< 0.80 U	< 0.80 U	< 0.80 U	< 0.10 U	< 0.10 U	< 0.10 U	< 0.10 U	< 0.10 U
			2/25/2019	N	< 0.80 UJ	< 0.80 UJ	< 0.80 UJ	< 0.80 UJ	< 0.80 UJ	< 0.10 U	< 0.10 U	< 0.10 U	< 0.10 U	< 0.10 U
1435 Dove Lane	500 Dove Lane	BEALB1435MW01	12/13/2018	N	< 0.80 U	< 0.80 U	< 0.80 U	< 0.80 U	< 0.80 U	< 0.10 U	< 0.10 U	< 0.10 U	< 0.10 U	< 0.10 U
			2/25/2019	N	< 0.80 U	< 0.80 U	0.65 J	< 0.80 U	< 0.80 U	< 0.10 U	< 0.10 U	< 0.10 U	< 0.10 U	< 0.10 U
			12/13/2018	N	< 0.80 U	< 0.80 U	< 0.80 U	< 0.80 U	< 0.80 U	< 0.10 U	< 0.10 U	< 0.10 U	< 0.10 U	< 0.10 U
			2/25/2019	N	< 0.80 U	< 0.80 U	< 0.80 U	< 0.80 U	< 0.80 U	< 0.10 U	< 0.10 U	< 0.10 U	< 0.10 U	< 0.10 U
			12/13/2018	N	< 0.80 U	< 0.80 U	73	< 0.80 U	2.2	< 1.0 U	< 1.0 U	< 1.0 U	< 1.0 U	< 1.0 U
		BEALB1435MW02	12/13/2018	FD	< 0.80 U	< 0.80 U	74	< 0.80 U	2.1	< 1.0 U	< 1.0 U	< 1.0 U	< 1.0 U	< 1.0 U
			2/25/2019	N	< 0.80 U	< 0.80 U	73	< 0.80 U	2	< 0.10 U	< 0.10 U	< 0.10 U	< 0.10 U	< 0.10 U
			12/13/2018	N	< 0.80 U	< 0.80 U	1	< 0.80 U	< 0.80 U	< 0.10 U	< 0.10 U	< 0.10 U	< 0.10 U	< 0.10 U
		BEALB1435MW03	2/25/2019	N	< 0.80 U	< 0.80 U	< 0.80 U	< 0.80 U	< 0.80 U	< 0.10 U	< 0.10 U	< 0.10 U	< 0.10 U	< 0.10 U
			12/13/2018	N	< 0.80 U	< 0.80 U	< 0.80 U	< 0.80 U	< 0.80 U	< 0.10 U	< 0.10 U	< 0.10 U	< 0.10 U	< 0.10 U
1436 Dove Lane	Empty Lot	BEALB1436MW01	12/7/2017	N	< 0.80 U	0.49 J	9	< 0.80 U	< 0.80 U	< 0.10 U	< 0.10 U	< 0.10 U	< 0.10 U	< 0.10 U
1440 Dove Lane	Empty Lot	BEALB1440MW01	12/7/2017	N	< 0.80 U	1.6	3.4	< 0.80 U	3	< 0.10 U	< 0.10 U	< 0.10 U	< 0.10 U	< 0.10 U
1442 Dove Lane	Empty Lot	BEALB1442MW01	12/7/2017	N	< 0.80 U	0.79 J	6.2	< 0.80 U	57	< 0.10 U	< 0.10 U	< 0.10 U	< 0.10 U	< 0.10 U
1444 Dove Lane	Empty Lot	BEALB1444MW01	12/7/2017	N	< 0.80 U	< 0.80 U	< 0.80 U	< 0.80 U	< 0.80 U	< 0.10 UJ	< 0.10 UJ	< 0.10 UJ	< 0.10 UJ	< 0.10 UJ

Appendix E-3  
Historical Groundwater Analytical Results - 2013 through 2019  
Laurel Bay Military Housing Area  
MCAS Beaufort, South Carolina

Old Laurel Bay Military Housing Area Address	New Laurel Bay Military Housing Area Address	SCDHEC RBSLs			Benzene	Ethylbenzene	Naphthalene	Toluene	Xylenes	Benzo(a)anthracene	Benzo(b)fluoranthene	Benzo(k)fluoranthene	Chrysene	Dibenz(a,h)anthracene
					5	700	25	1000	10000	10	10	10	10	10
		Well ID	Sample Date	Sample Type										
1452 Cardinal Lane	567 Cardinal Lane	BEALB1452MW01	3/23/2017	N	< 0.80	< 0.80	< 0.80	< 0.80	< 0.80	< 0.10	< 0.10	< 0.10	< 0.10	< 0.10
			2/26/2019	N	< 0.80 U	< 0.80 U	< 0.80 U	< 0.80 U	< 0.80 U	< 0.10 U	< 0.10 U	< 0.10 U	< 0.10 U	< 0.10 U
		BEALB1452MW02	3/20/2018	N	< 0.80 U	<b>3.9</b>	<b>45</b>	< 0.80 U	<b>17</b>	< 0.10 UJ	< 0.10 UJ	< 0.10 UJ	< 0.10 UJ	< 0.10 UJ
			2/26/2019	N/A	<b>NS - FP</b>	<b>NS - FP</b>	<b>NS - FP</b>	<b>NS - FP</b>	<b>NS - FP</b>	<b>NS - FP</b>	<b>NS - FP</b>	<b>NS - FP</b>	<b>NS - FP</b>	<b>NS - FP</b>
		BEALB1452MW03	12/14/2018	N	< 0.80 U	< 0.80 U	< 0.80 U	< 0.80 U	< 0.80 U	< 0.10 U	< 0.10 U	< 0.10 U	< 0.10 U	< 0.10 U
			2/26/2019	N	< 0.80 U	< 0.80 U	< 0.80 U	< 0.80 U	< 0.80 U	< 0.10 U	< 0.10 U	< 0.10 U	< 0.10 U	< 0.10 U
		BEALB1452MW04	12/14/2018	N	< 0.80 U	< 0.80 U	< 0.80 U	< 0.80 U	< 0.80 U	< 0.10 U	< 0.10 U	< 0.10 U	< 0.10 U	< 0.10 U
			2/26/2019	N	< 0.80 U	< 0.80 U	< 0.80 U	< 0.80 U	< 0.80 U	< 0.10 U	< 0.10 U	< 0.10 U	< 0.10 U	< 0.10 U
			2/26/2019	FD	< 0.80 U	< 0.80 U	< 0.80 U	< 0.80 U	< 0.80 U	< 0.10 U	< 0.10 U	< 0.10 U	< 0.10 U	< 0.10 U
		BEALB1452MW05	12/14/2018	N	< 0.80 U	< 0.80 U	< 0.80 U	< 0.80 U	< 0.80 U	< 0.10 U	< 0.10 U	< 0.10 U	< 0.10 U	< 0.10 U
			2/26/2019	N	< 0.80 U	< 0.80 U	< 0.80 U	< 0.80 U	< 0.80 U	< 0.10 U	< 0.10 U	< 0.10 U	< 0.10 U	< 0.10 U
1472 Cardinal Lane	743 Cardinal Lane	BEALB1472MW130	8/2/2013	N	<b>3.3</b>	<b>13</b>	<b>37</b>	<b>0.33 J</b>	<b>19</b>	< 0.11 UJ	< 0.11 UJ	< 0.11 UJ	< 0.11 UJ	< 0.11 UJ
			8/2/2013	FD	<b>3.2</b>	<b>13</b>	<b>37</b>	<b>0.32 J</b>	<b>18</b>	< 0.11 U	< 0.11 U	< 0.11 U	< 0.11 U	< 0.11 U
			9/12/2014	N	<b>5.6</b>	<b>17</b>	<b>36</b>	<b>0.40 J</b>	<b>14 J</b>	< 0.40 U	< 0.40 U	< 0.40 U	< 0.40 U	< 0.80 U
			9/12/2014	FD	<b>5.8</b>	<b>19</b>	<b>40</b>	<b>0.42 J</b>	<b>18</b>	< 0.40 U	< 0.40 U	< 0.40 U	< 0.40 U	< 0.80 U
		BEALB1472MW130R	3/24/2017	N	<b>2.9</b>	<b>41</b>	<b>110</b>	<b>1.1</b>	<b>110</b>	< 0.10	< 0.10	< 0.10	< 0.10	< 0.10
			3/24/2017	FD	<b>2.6</b>	<b>39</b>	<b>110</b>	<b>1</b>	<b>100</b>	< 0.10	< 0.10	< 0.10	< 0.10	< 0.10
			6/19/2017	N	<b>2.6</b>	NA	<b>74</b>	NA	NA	NA	NA	NA	NA	NA
			1/30/2018	N	<b>2.3</b>	NA	<b>62 J</b>	NA	NA	NA	NA	NA	NA	NA
			1/30/2018	FD	<b>2.4</b>	NA	<b>56 J</b>	NA	NA	NA	NA	NA	NA	NA
			2/26/2019	N/A	<b>NS - FP</b>	<b>NS - FP</b>	<b>NS - FP</b>	<b>NS - FP</b>	<b>NS - FP</b>	<b>NS - FP</b>	<b>NS - FP</b>	<b>NS - FP</b>	<b>NS - FP</b>	<b>NS - FP</b>
		BEALB1472MW131	8/2/2013	N	< 0.25 U	< 0.25 U	< 0.25 U	< 0.25 U	< 0.25 U	< 0.11 U	< 0.11 U	< 0.11 U	< 0.11 U	< 0.11 U
			9/12/2014	N	< 0.40 U	< 0.20 U	< 0.20 U	< 0.20 U	< 0.40 U	< 0.040 U	< 0.040 U	< 0.040 U	< 0.040 U	< 0.080 U
			6/19/2017	N	< 0.80 U	NA	< 0.80 U	NA	NA	NA	NA	NA	NA	NA
			1/30/2018	N	< 0.80 U	NA	<b>0.98 J</b>	NA	NA	NA	NA	NA	NA	NA
			2/26/2019	N	< 0.80 U	NA	< 0.80 U	NA	NA	NA	NA	NA	NA	NA
		BEALB1472MW132	8/2/2013	N	< 0.25 U	< 0.25 U	< 0.25 U	< 0.25 U	< 0.25 U	< 0.10 U	< 0.10 U	< 0.10 U	< 0.10 U	< 0.10 U
			9/12/2014	N	< 0.40 U	< 0.20 U	< 0.20 U	< 0.20 U	< 0.40 U	< 0.040 U	< 0.040 U	< 0.040 U	< 0.040 U	< 0.080 U
			6/16/2017	N	< 0.80 U	NA	< 0.80 U	NA	NA	NA	NA	NA	NA	NA
			1/30/2018	N	< 0.80 U	NA	< 0.80 U	NA	NA	NA	NA	NA	NA	NA
			2/26/2019	N	< 0.80 U	NA	< 0.80 U	NA	NA	NA	NA	NA	NA	NA
		BEALB1472MW143	8/2/2013	N	< 0.25 U	< 0.25 U	<b>3.8</b>	< 0.25 U	< 0.25 U	< 0.11 U	< 0.11 U	< 0.11 U	< 0.11 U	< 0.11 U
			9/12/2014	N	< 0.40 U	< 0.20 U	< 0.20 U	< 0.20 U	< 0.40 U	< 0.040 U	< 0.040 U	< 0.040 U	< 0.040 U	< 0.080 U
			6/16/2017	N	< 0.80 U	NA	< 0.80 U	NA	NA	NA	NA	NA	NA	NA
			1/29/2018	N	< 0.80 U	NA	< 0.80 U	NA	NA	NA	NA	NA	NA	NA
			2/26/2019	N	< 0.80 U	NA	< 0.80 U	NA	NA	NA	NA	NA	NA	NA
		BEALB1472MW144	8/2/2013	N	< 0.25 U	< 0.25 U	<b>4.1</b>	< 0.25 U	< 0.25 U	< 0.11 UJ	< 0.11 UJ	< 0.11 UJ	< 0.11 UJ	< 0.11 UJ
			9/12/2014	N	< 0.40 U	< 0.20 U	< 0.20 U	< 0.20 U	< 0.40 U	< 0.040 U	< 0.040 U	< 0.040 U	< 0.040 U	< 0.080 U
			6/16/2017	N	< 0.80 U	NA	< 0.80 U	NA	NA	NA	NA	NA	NA	NA
			1/29/2018	N	< 0.80 U	NA	< 0.80 U	NA	NA	NA	NA	NA	NA	NA
			2/26/2019	N	< 0.80 U	NA	< 0.80 U	NA	NA	NA	NA	NA	NA	NA
		BEALB1472MW145	8/1/2013	N	< 0.50 U	< 0.50 U	< 0.50 U	< 0.50 U	< 0.50 U	< 0.21 U	< 0.21 U	< 0.21 U	< 0.21 U	< 0.21 U
			9/12/2014	N	< 0.40 U	< 0.20 U	< 0.20 U	< 0.20 U	< 0.40 U	< 0.040 U	< 0.040 U	< 0.040 U	< 0.040 U	< 0.080 U
			6/16/2017	N	< 0.80 UJ	NA	< 0.80 U	NA	NA	NA	NA	NA	NA	NA
			1/26/2018	N	< 0.80 U	NA	< 0.80 U	NA	NA	NA	NA	NA	NA	NA
			2/26/2019	N	< 0.80 U	NA	< 0.80 U	NA	NA	NA	NA	NA	NA	NA

**Notes:**  
All units are in micrograms per liter (µg/L)  
Bold font indicates the analyte was detected.  
Bold font and shading indicates the concentration exceeds the SC RBSL.  
\* - The VOC analyses were inadvertently cancelled for sample BEAL148MW01 in January 2018; however, there was a duplicate sample collected at this location (BEALB148MW01-a). The results of the duplicate sample are valid, and therefore the duplicate sample result will be utilized as the primary sample result.  
FP - free product  
J - Estimated Value  
N/A - not applicable  
NA - not analyzed  
NS - not sampled  
Sample Type N = normal sample, FD = duplicate sample  
U or < = Non-detect at laboratory detection limit

**Appendix F**  
**Laboratory Analytical Report - Vapor**

# ALS ENVIRONMENTAL

## RESULTS OF ANALYSIS

Page 1 of 1

**Client:** AECOM

**Client Sample ID:** BEALB1452SG01GS20190222

**Client Project ID:** WE39-1452 Cardinal Cove / 60514950.3

ALS Project ID: P1901056

ALS Sample ID: P1901056-001

Test Code: EPA TO-15

Instrument ID: Tekmar AUTOCAN/Agilent 5975Cinert/6890N/MS16

Analyst: Lusine Hakobyan

Sampling Media: 1.0 L Silonite Summa Canister

Test Notes:

Container ID: 1SS00121

Date Collected: 2/22/19

Date Received: 2/28/19

Date Analyzed: 3/4/19

Volume(s) Analyzed: 0.40 Liter(s)

Initial Pressure (psig): -0.97

Final Pressure (psig): 5.76

Container Dilution Factor: 1.49

CAS #	Compound	Result µg/m <sup>3</sup>	LOQ µg/m <sup>3</sup>	LOD µg/m <sup>3</sup>	MDL µg/m <sup>3</sup>	Data Qualifier
71-43-2	Benzene	2.2	1.9	0.63	0.29	
108-88-3	Toluene	5.5	2.0	0.63	0.24	
100-41-4	Ethylbenzene	1.9	1.9	0.63	0.28	
179601-23-1	m,p-Xylenes	7.5	4.1	1.3	0.52	
95-47-6	o-Xylene	2.8	2.0	0.63	0.29	
91-20-3	Naphthalene	1.4	1.9	1.2	0.48	J

U = Undetected at the limit of detection: The associated data value is the limit of detection, adjusted by any dilution factor used in the analysis.

LOQ = Limit of Quantitation - The minimum quantity of a target analyte that can be confidently determined by the referenced method.

J = The result is an estimated concentration that is less than the LOQ but greater than or equal to the MDL.

## **Appendix G**

### **Regulatory Correspondence**



April 1, 2014

Commanding Officer  
Attention: NREAO Mr. William A. Drawdy  
United State Marine Corps Air Station  
Post Office Box 55001  
Beaufort, SC 29904-5001

RE: IGWA  
Laurel Bay Underground Storage Tank Assessment Reports for:  
*See attached sheet*

Dear Mr. Drawdy,

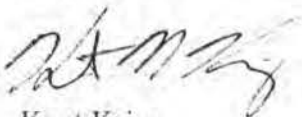
The South Carolina Department of Health and Environmental Control (the Department) received the above referenced Underground Storage Tank Assessment Reports for the addresses listed above. The regulatory authority for the investigation and cleanup of releases from these tank systems is the South Carolina Pollution Control Act (S.C. Code Ann. §48-1-10 et seq., as amended).

The Department has reviewed the referenced assessment reports. The submitted analytical results indicate that petroleum constituents are above established Risk-Based Screening Levels and additional investigation is warranted. Specifically, the Department requests that a groundwater sampling proposal be generated to determine if there has been an impact to groundwater at this site.

Please note that the Department's decision is based on information provided by the Marine Corps Air Station (MCAS) to date. Any information found to be contradictory to this decision may require additional action. Furthermore, the Department retains the right to request further investigation if deemed necessary.

If you have any questions, please contact me at [kriegkm@gmail.com](mailto:kriegkm@gmail.com) or 803-898-0255.

Sincerely,



Kent Krieg  
Department of Defense Corrective Action Section  
Bureau of Land and Waste Management  
South Carolina Department of Health and Environmental Control

Cc: Russell Berry (via email)  
Craig Ehde (via email)

Attachment to: Krieg to Drawdy  
Subject: IGWA  
Dated 4/1/2014

Laurel Bay Underground Storage Tank Assessment Reports for: (25 addresses/26 tanks)

1187 Bobwhite	1456 Cardinal
1431 Dove	1457 Cardinal
1433 Dove	1461 Cardinal
1435 Dove Tank #1	1465 Cardinal
1435 Dove Tank #2	1467 Cardinal
1437 Dove	1469 Cardinal
1439 Dove	1470 Cardinal
1441 Dove	1471 Cardinal
1447 Dove	1473 Cardinal
1449 Dove	1477 Cardinal
1451 Dove	1478 Cardinal
1452 Cardinal	1479 Cardinal
1454 Cardinal	1485 Cardinal



May 5, 2015

W. Marshall Taylor Jr., Acting Director

*Promoting and protecting the health of the public and the environment*

Commanding Officer  
Attention: NREAO Mr. William A. Drawdy  
United State Marine Corps Air Station  
Post Office Box 55001  
Beaufort, SC 29904-5001

RE: Correction - Recommendation Concurrence  
Draft Final Initial Groundwater Investigation Report  
Dated April 2015

Dear Mr. Drawdy,

The South Carolina Department of Health and Environmental Control (the Department) received groundwater data in the above referenced Groundwater Investigation Report for the addresses attached. The regulatory authority for the investigation and cleanup of releases from these tank systems is the South Carolina Pollution Control Act (S.C. Code Ann. §48-1-10 et seq., as amended).

Per the Department's request, groundwater samples were collected from the attached referenced addresses. The Department reviewed the groundwater data and previous investigations and it agrees with the conclusions and recommendations included in the document. To further assess the impact to groundwater, permanent wells should be installed at the 3 stated addresses. For the remaining 23 addresses, there is no indication of contamination on the property and therefore no further investigation is required at this time. *Note the correction to the attachment, properly referencing 1431 Dove and 1435 Dove Tank 1 and Tank 2 in the Permanent Monitoring Well Investigation recommendation section.*

Please note that the Department's decision is based on information provided by the Marine Corps Air Station (MCAS) to date. Any information found to be contradictory to this decision may require additional action. Furthermore, the Department retains the right to request further investigation if deemed necessary.

If you have any questions, please contact me at [kriegkm@dhec.sc.gov](mailto:kriegkm@dhec.sc.gov) or 803-898-0255.

Sincerely,

Kent Krieg  
Department of Defense Corrective Action Section  
Bureau of Land and Waste Management  
South Carolina Department of Health and Environmental Control

*Attachment: Specific Property Recommendations*

Cc: Russell Berry (via email)  
Craig Ehde (via email)  
Bryan Beck (via email)



W. Marshall Taylor Jr., Acting Director

*Promoting and protecting the health of the public and the environment*

**Attachment to:** Krieg to Drawdy  
Subject: Draft Final Initial Groundwater Investigation Report - April 2015  
Specific Property Recommendations  
Dated 5/5/2015

**Draft Final Initial Groundwater Investigation Report for: (26 addresses/28 tanks)**

<b>Permanent Monitoring Well Investigation recommendation (3 addresses/4 tanks):</b>	
1431 Dove	1435 Dove Tank 2
1435 Dove Tank 1	1452 Cardinal
<b>No Further Action recommendation (23 addresses/24 tanks):</b>	
1187 Bobwhite	1463 Cardinal
1433 Dove	1465 Cardinal
1437 Dove	1467 Cardinal
1439 Dove	1469 Cardinal
1441 Dove	1470 Cardinal
1447 Dove	1473 Cardinal
1449 Dove	1471 Cardinal
1451 Dove	1477 Cardinal
1454 Cardinal	1478 Cardinal
1456 Cardinal	1479 Cardinal Tank 1
1457 Cardinal	1479 Cardinal Tank 2
1461 Cardinal	1485 Cardinal



December 11, 2017

Commanding Officer  
Attention: NREAO Mr. William A. Drawdy  
United State Marine Corps Air Station  
Post Office Box 55001  
Beaufort, SC 29904-5001

RE: Approved Response to Comments  
Draft Final Revision 1 Groundwater Assessment Report March and April 2017  
Laurel Bay Military Housing Area

Dear Mr. Drawdy:

The South Carolina Department of Health and Environmental Control (DHEC) received the above referenced report on November 2, 2017. The regulatory authority for the investigation and cleanup of releases from these tank systems is the South Carolina Pollution Control Act (S.C. Code Ann. §48-1-10 et seq., as amended).

DHEC has reviewed the report. Based on this review, DHEC has not generated any additional comments.

Please note that DHEC's decision is based on information provided by the Marine Corps Air Station (MCAS) to date. Any information found to be contradictory to this decision may require additional action. Furthermore, DHEC retains the right to request further investigation if deemed necessary. If you have any questions, please contact me at [petruslb@dhec.sc.gov](mailto:petruslb@dhec.sc.gov) or 803-898-0294.

Sincerely,

Laurel Petrus  
Department of Defense Corrective Action Section

Cc: EQC Region 8  
Shawn Dolan, Resolution Consultants  
Bryan Beck, NAVFAC MIDLANT





October 25, 2018

Commanding Officer  
Attention: NREAO Mr. William A. Drawdy  
United State Marine Corps Air Station  
Post Office Box 55001  
Beaufort, SC 29904-5001

RE: Approval Draft Final Groundwater Assessment Report March and April 2018  
Approved NFA 268 Beech Street  
Laurel Bay Military Housing Area

Dear Mr. Drawdy:

The South Carolina Department of Health and Environmental Control (DHEC) received the above report on September 18, 2018. The regulatory authority for the investigation and cleanup of releases from these tank systems is the South Carolina Pollution Control Act (S.C. Code Ann. §48-1-10 et seq., as amended).

DHEC has reviewed the groundwater assessment report. Based on this review, DHEC has not generated any comments. DHEC agrees with the recommendation of NFA for 268 Beech Street.

Please note that DHEC's decision is based on information provided by the Marine Corps Air Station (MCAS) to date. Any information found to be contradictory to this decision may require additional action. Furthermore, DHEC retains the right to request further investigation if deemed necessary. If you have any questions, please contact me at [petruslb@dhec.sc.gov](mailto:petruslb@dhec.sc.gov) or 803-898-0294.

Sincerely,

Laurel Petrus  
Department of Defense Corrective Action Section

Cc: EQC Region 8  
Shawn Dolan, Resolution Consultants  
Bryan Beck, NAVFAC MIDLANT



August 14, 2019

Commanding Officer  
Attention: NREAO Mr. Christopher L. Vaigneur  
United States Marine Corps Air Station  
Post Office Box 55001  
Beaufort, SC 29904-5001

RE: Approval Draft Final Groundwater Assessment Report, November and December 2018 and April 2019, Laurel Bay Military Housing Area, Multiple Properties  
(CDM - AECOM Multimedia JV, dated July 2019)

Dear Mr. Vaigneur,

The South Carolina Department of Health and Environmental Control (DHEC) received the above referenced document on July 24, 2019. The regulatory authority for the investigation and cleanup of releases from these tank systems is the South Carolina Pollution Control Act (S.C. Code Ann. §48-1-10 et seq., as amended).

DHEC has not generated any comments and agrees with the conclusions and recommendations included in the document. The installation approval of the additional monitoring well at 1385 Dove Lane will need to be requested under separate cover.

Please note that DHEC's decision is based on information provided by the Marine Corps Air Station (MCAS) to date. Any information found to be contradictory to this decision may require additional action. Furthermore, DHEC retains the right to request further investigation if deemed necessary. If you have any questions, please contact Kent Krieg at [kriegkm@dhec.sc.gov](mailto:kriegkm@dhec.sc.gov) or 803-898-0255.

Sincerely,

Lisa Appel  
RCRA Federal Facilities Section  
Division of Waste Management

cc: Bryan Beck, NAVFAC MIDLANT (via email)  
Craig Ehde, NREAO (via email)  
Shawn Dolan, CDM-AECOM (via email)  
Reahnita Tuten, EQC Region 8 (via email)



December 17, 2019

Commanding Officer  
Attention: NREAO Mr. Christopher L. Vaigneur  
United States Marine Corps Air Station  
Post Office Box 55001  
Beaufort, SC 29904-5001

RE: Approval - Draft Final 2019 Groundwater Monitoring Report  
Laurel Bay Military Housing Area, Multiple Properties, Beaufort, SC  
(Resolution Consultants, dated October 2019)

Dear Mr. Vaigneur,

The South Carolina Department of Health and Environmental Control (DHEC) received the above referenced document on October 28, 2019. The regulatory authority for the investigation and cleanup of releases from these tank systems is the South Carolina Pollution Control Act (S.C. Code Ann. §48-1-10 et seq., as amended).

DHEC has reviewed the document and requests some additional down-gradient wells be installed at some properties. DHEC also requests a topic be added to the next Tier I Meeting to review the groundwater trends at the attached listed properties to discuss the current monitoring program and the data gaps.

No changes to this document are necessary and DHEC now considers the 2019 Groundwater Monitoring Report for the Laurel Bay Military Housing Area, Multiple Properties to be Final. DHEC agrees with the recommendation of NFA for 1132 Iris Lane.

Please note that DHEC's decision is based on information provided by the Marine Corps Air Station (MCAS) to date. Any information found to be contradictory to this may require additional action. Furthermore, DHEC retains the right to request further investigation if it is deemed necessary. If you have any questions, please contact Kent Krieg at [kriegkm@dhec.sc.gov](mailto:kriegkm@dhec.sc.gov) or 803-898-0255.

Sincerely,

Lisa Appel  
RCRA Federal Facilities Section  
Division of Waste Management

Attachment

cc: Bryan Beck, NAVFAC MIDLANT (via email)  
Craig Ehde, NREAO (via email)  
Shawn Dolan, AECOM (via email)  
Reahrita Tuten, EQC Region 8 (via email)



Attachment: Appel to Vaigneur, Dated December 17, 2019

Re: Approval Draft Final 2019 Groundwater Monitoring Report  
Laurel Bay Military Housing Area, Multiple Properties, Beaufort, SC  
(Resolution Consultants, dated October 2019)

Properties to discuss the current monitoring program, and address any potential data gaps, during the next Tier I Meeting in February 2020:

285 Birch Drive	388 Acorn Drive (due to proximity of 326 Ash)
325 Ash Street	1054 Gardenia Street
326 Ash Street	1148 Iris Lane
330 Ash Street	1385 Dove Lane
343 Ash Street	1407 Eagle Lane



February 5, 2020

Commanding Officer  
Attention: NREAO Mr. Christopher L. Vaigneur  
United States Marine Corps Air Station  
Post Office Box 55001  
Beaufort, SC 29904-5001

RE: Approval Draft Final Letter Report – Petroleum Vapor Intrusion (VI) Investigations February 2019 through July 2019  
Laurel Bay Military Housing Area, Multiple Properties, Beaufort, SC  
(CDM - AECOM Multimedia JV, dated December 2019)

Dear Mr. Vaigneur,

The South Carolina Department of Health and Environmental Control (DHEC) received the above referenced document on December 6, 2019. The regulatory authority for the investigation and cleanup of releases from these tank systems is the South Carolina Pollution Control Act (S.C. Code Ann. §48-1-10 et seq., as amended).

DHEC has reviewed the Investigations Report and based on this review, DHEC did not generate any comments. DHEC agrees that no additional VI assessment activities are required for the following properties at this time and approves this document as Final:

- 136 Cypress Street (formerly 228 Cypress) –previously concurred on 6 Nov 2019
- 37 Beech Street (formerly 254 Beech)
- 247 Althea Street (formerly 774 Althea)
- 1452 Cardinal Lane (empty lot)

Please note that DHEC's decision is based on information provided by the Marine Corps Air Station (MCAS) to date. Any information found to be contradictory to this may require additional action. Furthermore, DHEC retains the right to request further investigation if it is deemed necessary. If you have any questions, please contact Kent Krieg at [kriegkm@dhec.sc.gov](mailto:kriegkm@dhec.sc.gov) or 803-898-0255.

Sincerely,

Lisa Appel, Project Manager  
RCRA Federal Facilities Section  
Division of Waste Management

cc: Bryan Beck, NAVFAC MIDLANT (via email)  
Craig Ehde, NREAO (via email)  
Shawn Dolan, AECOM (via email)  
Reahnita Tuten, EQC Region 8 (via email)